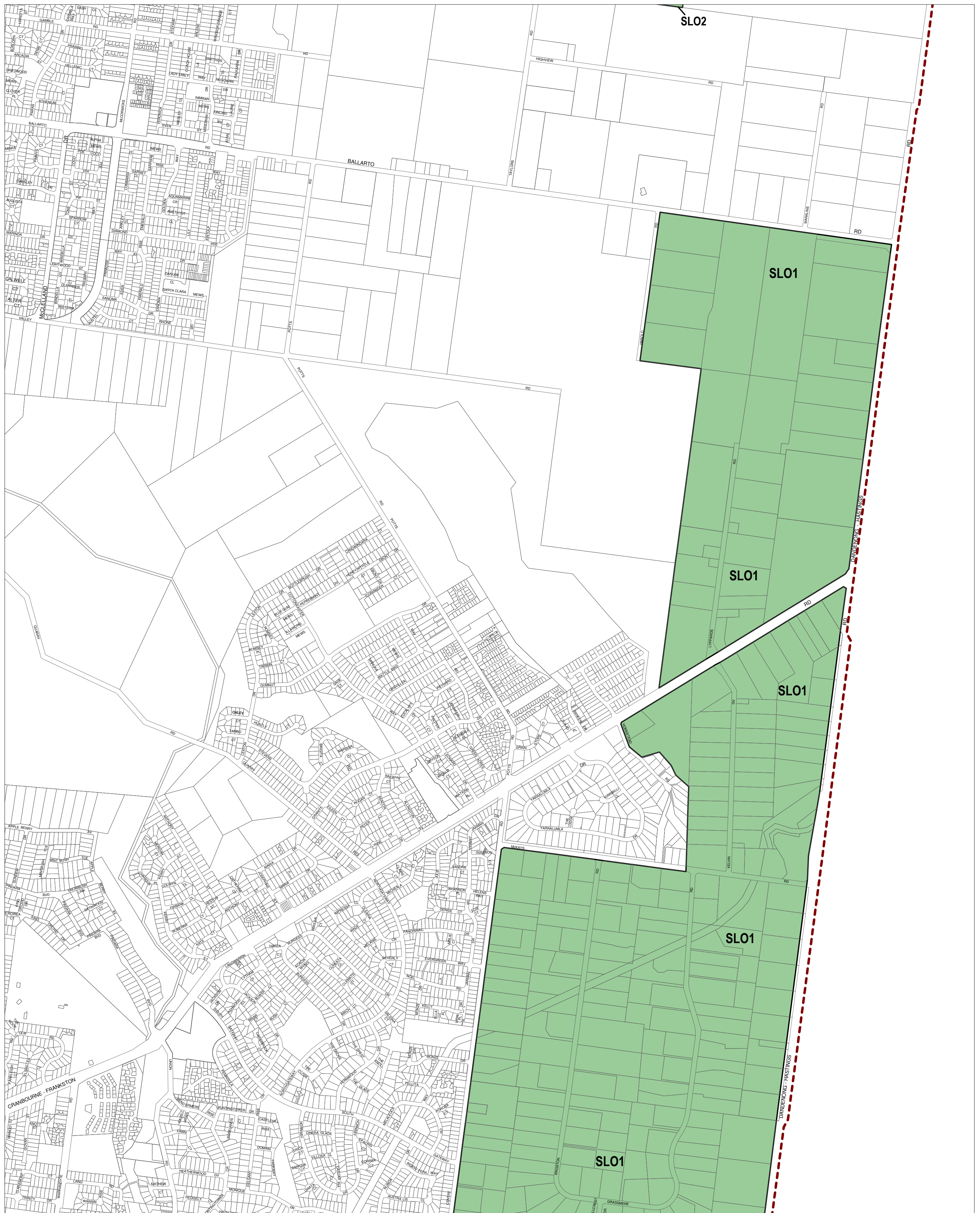


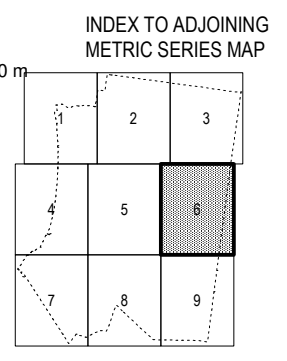
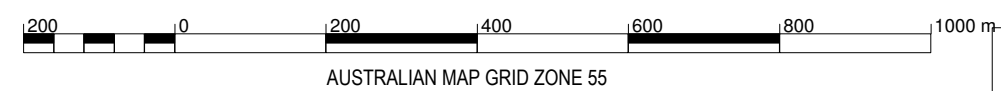
FRANKSTON PLANNING SCHEME - LOCAL PROVISION



This publication is copyright. No part may be reproduced by any process except in accordance with the provisions of the Copyright Act. © State of Victoria. This map should be read in conjunction with additional Planning Overlay Maps (if applicable) as indicated on the INDEX TO MAPS.

Overlays

- SLO1** Significant Landscape Overlay - Schedule 1
- SLO2** Significant Landscape Overlay - Schedule 2



Printed: 14/10/2013

AMENDMENT C77