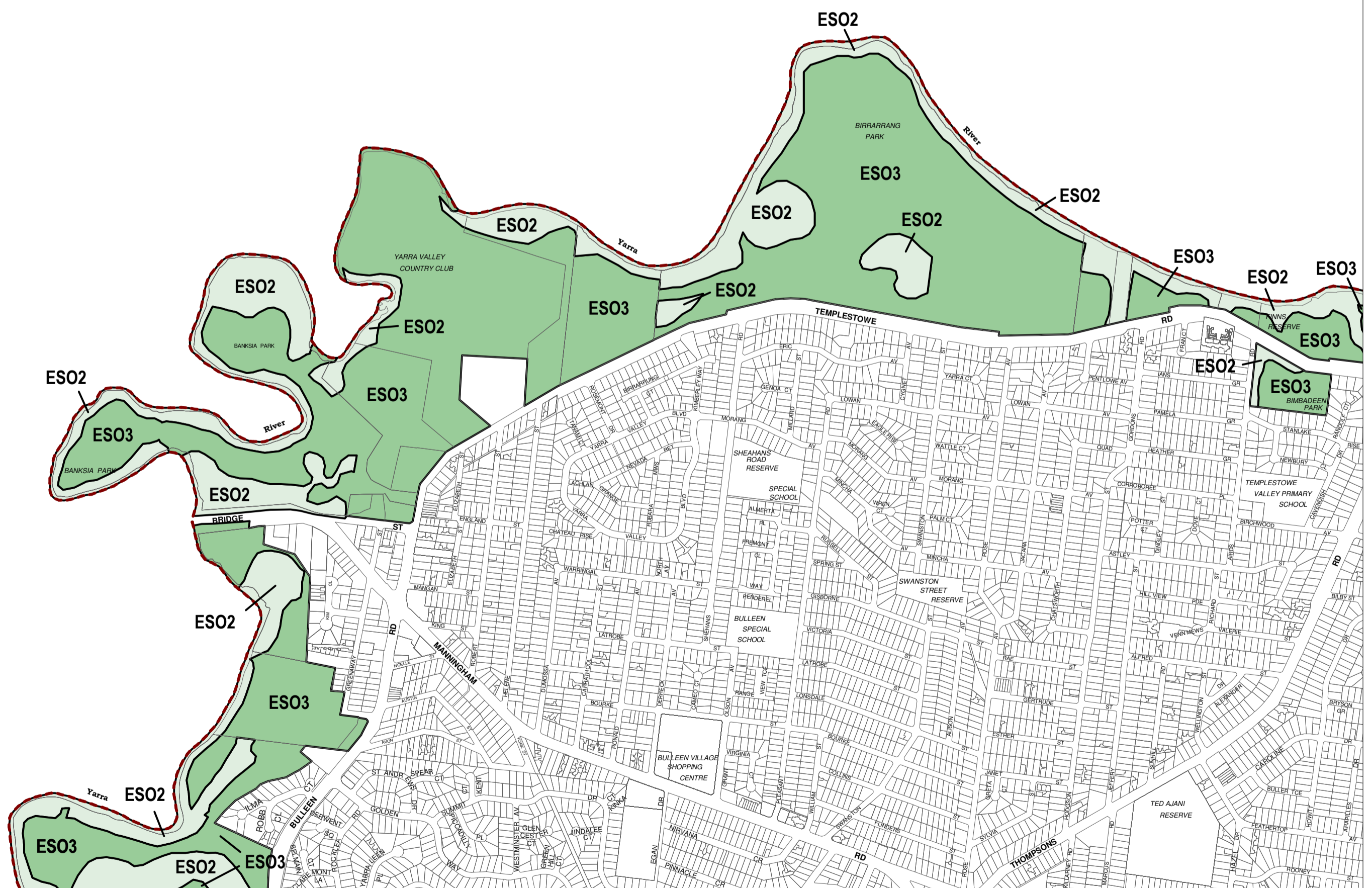


# MANNINGHAM PLANNING SCHEME - LOCAL PROVISION

See BANYULE PLANNING SCHEME

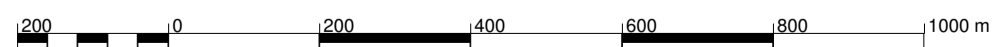


This publication is copyright. No part may be reproduced by any process except in accordance with the provisions of the Copyright Act. © State of Victoria.

This map should be read in conjunction with additional Planning Overlay Maps (if applicable) as indicated on the INDEX TO MAPS.

## Overlays

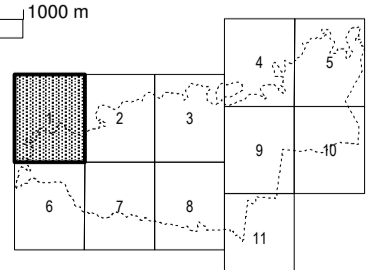
- Environmental Significance Overlay - Schedule 2
- Environmental Significance Overlay - Schedule 3



AUSTRALIAN MAP GRID ZONE 55



## INDEX TO ADJOINING METRIC SERIES MAP



Printed: 18/2/2013

AMENDMENT C54