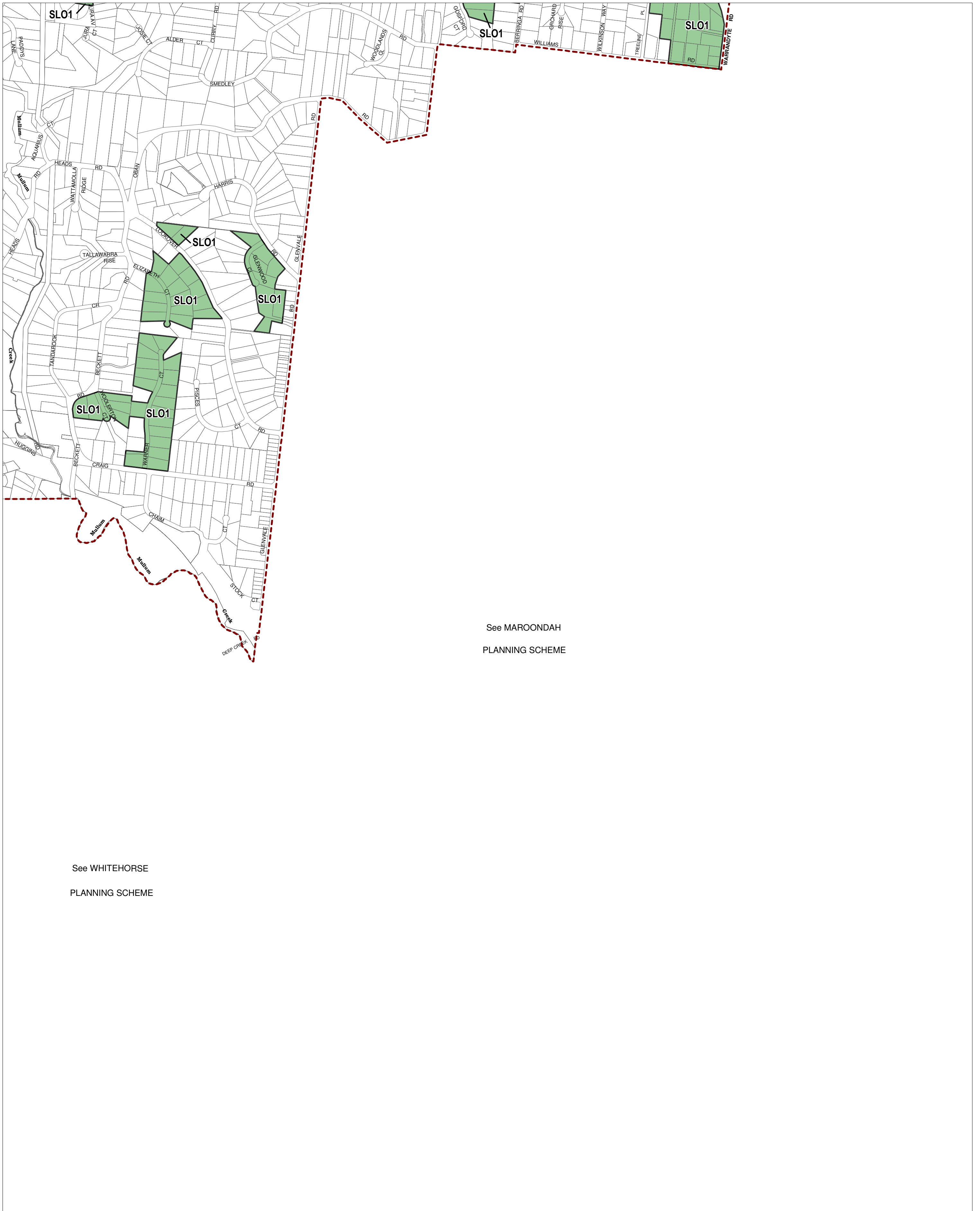


# MANNINGHAM PLANNING SCHEME - LOCAL PROVISION

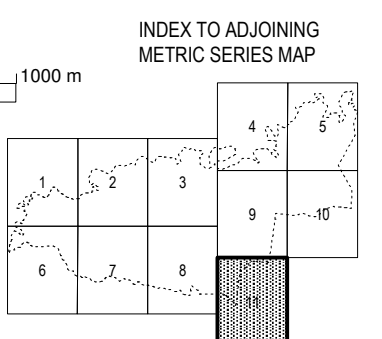
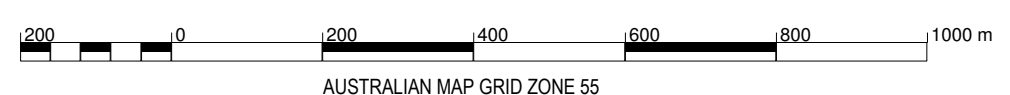


This publication is copyright. No part may be reproduced by any process except in accordance with the provisions of the Copyright Act. © State of Victoria.

This map should be read in conjunction with additional Planning Overlay Maps (if applicable) as indicated on the INDEX TO MAPS.

**Overlays**

**SLO1** Significant Landscape Overlay - Schedule 1



Printed: 18/2/2013

**AMENDMENT C54**