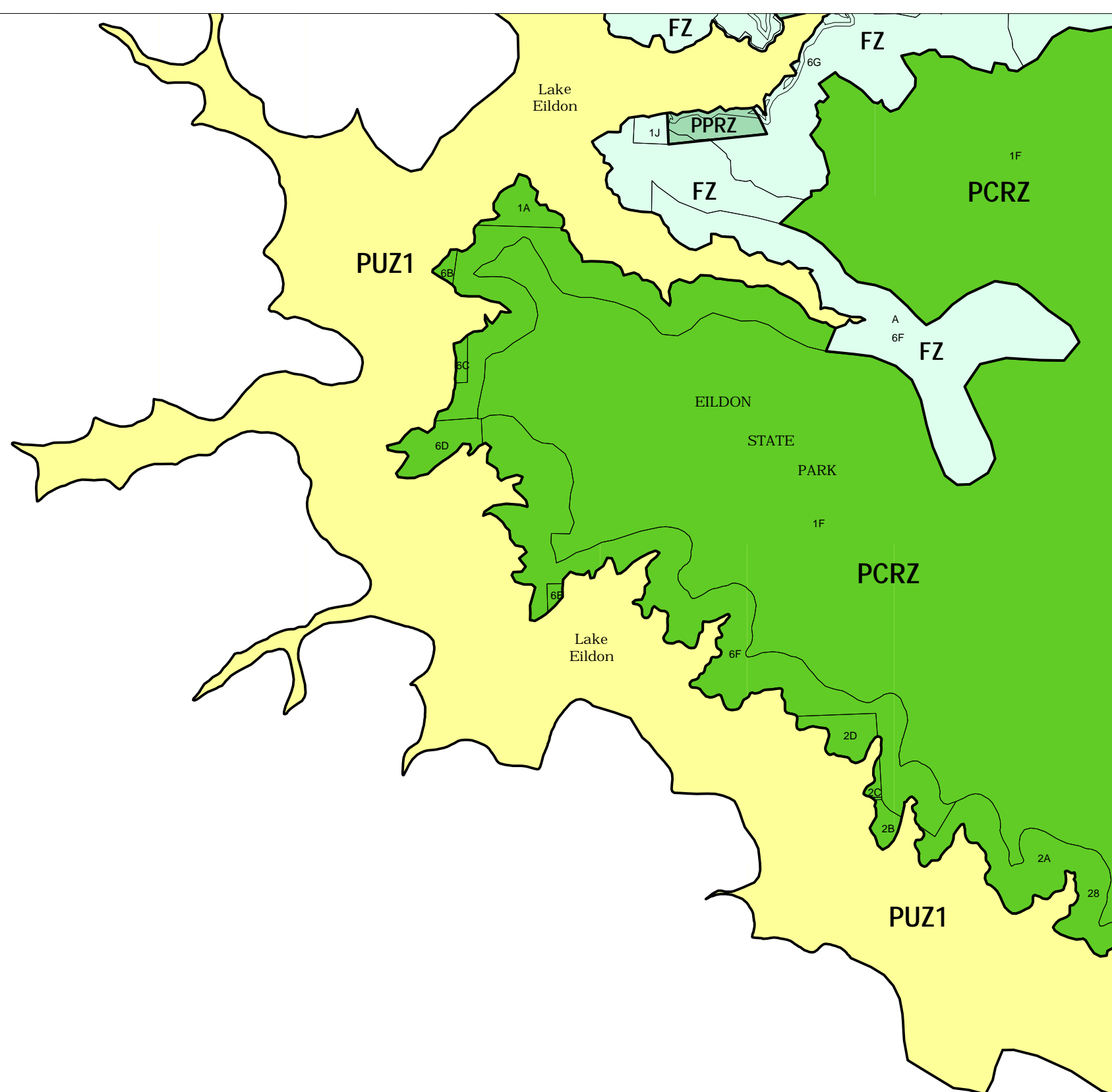


# MANSFIELD PLANNING SCHEME - LOCAL PROVISION



This publication is copyright. No part may be reproduced by any process except in accordance with the provisions of the Copyright Act. © State of Victoria.


This map should be read in conjunction with additional Planning Overlay Maps (if applicable) as indicated on the INDEX TO MAPS.

## Public Land

- Public Conservation And Resource Zone
- Public Park And Recreation Zone
- Public Use Zone Service And Utility

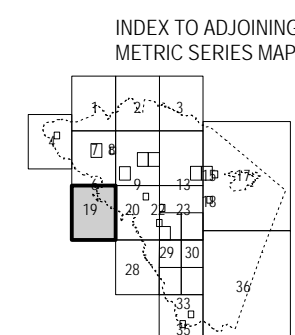
## Rural

- Farming Zone



AUSTRALIAN MAP GRID ZONE 55

THIS MAP INCORPORATES APPROVED ZONES AS AT: 02/03/2006 AMENDMENT C1 PART 1



Printed: 11/5/2006