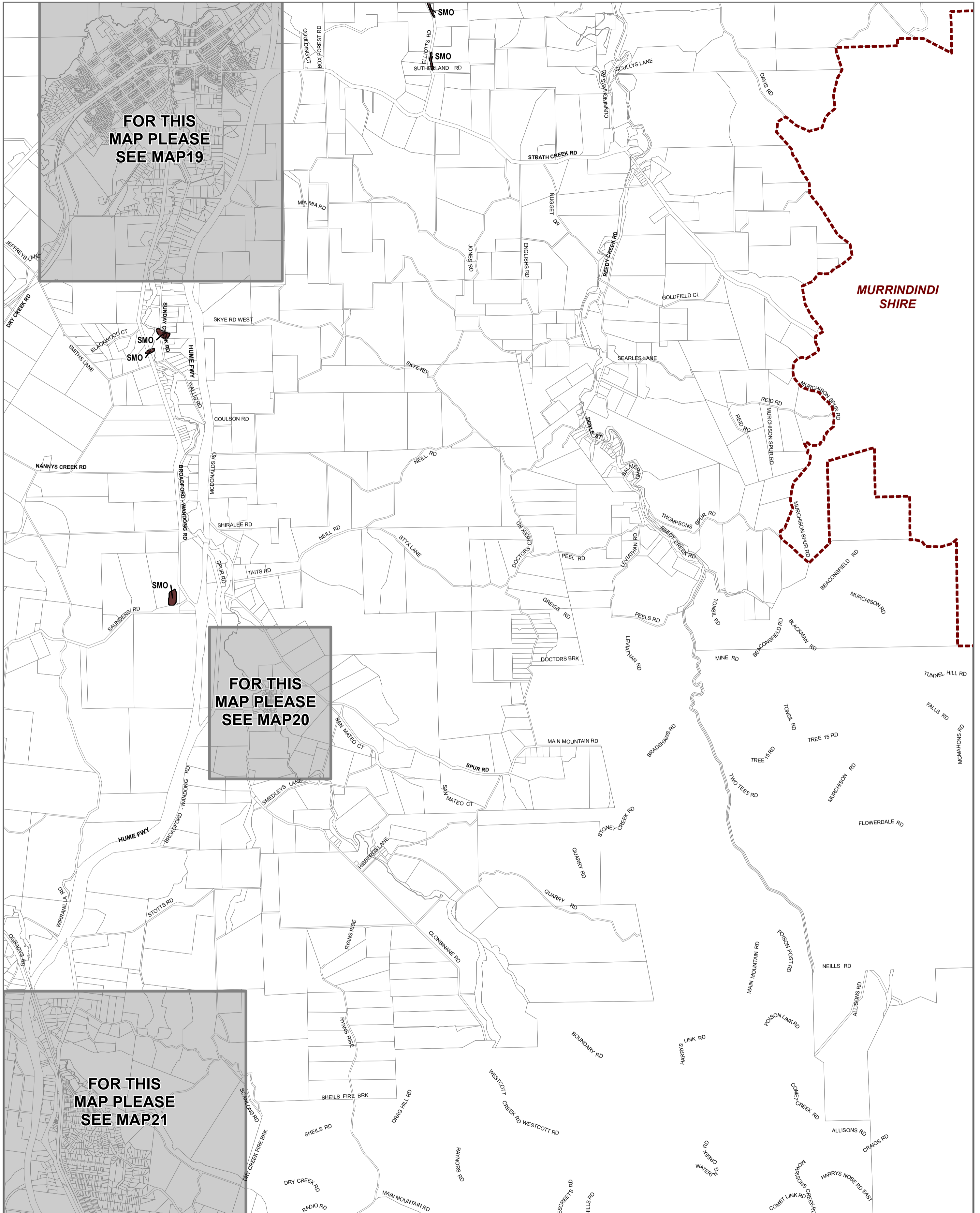



# MITCHELL PLANNING SCHEME - LOCAL PROVISION



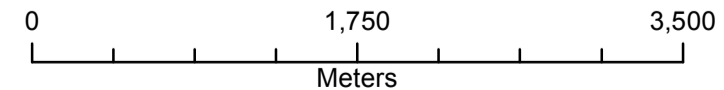
**MURRINDINDI  
SHIRE**

**LEGEND**  
 SMO - Salinity Management Overlay

 Municipal Boundary  
 Land Outside Urban Growth Boundary

**Disclaimer**  
 This publication may be of assistance to you but the State of Victoria and its employees do not guarantee that the publication is without flaw of any kind or is wholly appropriate for your particular purposes and therefore disclaims all liability for any error, loss or other consequence which may arise from you relying on any information in this publication.

© The State of Victoria Department of Environment, Land, Water and Planning 2018



Australian Map Grid Zone 55



**NORTH**

Planning Group  
**AMENDMENT C117 PART 2**

Printed: 12/11/2018



Environment,  
Land, Water  
and Planning

**INDEX TO ADJOINING SCHEME MAPS**

