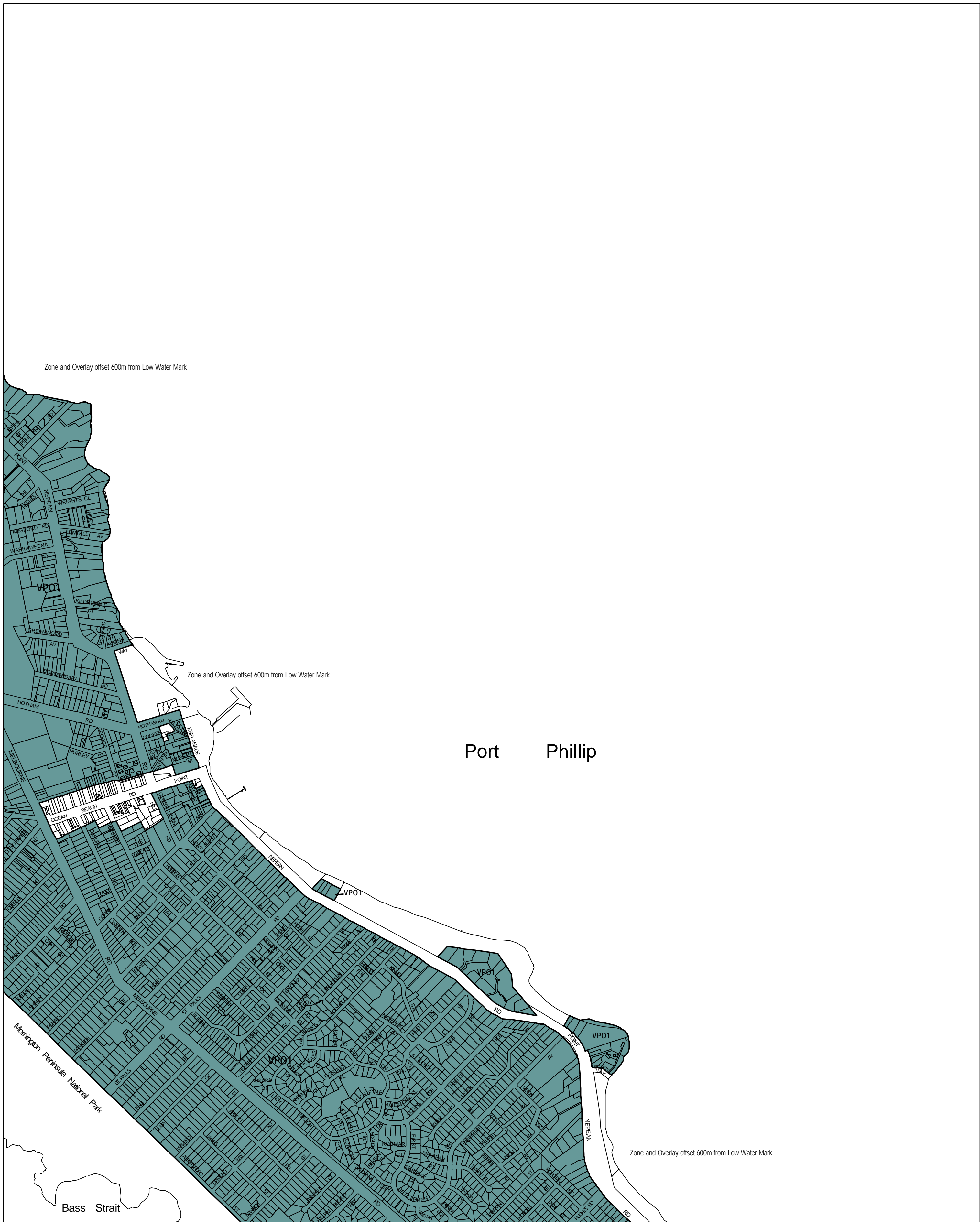


MORNINGTON PENINSULA PLANNING SCHEME - LOCAL PROVISION



Zone and Overlay offset 600m from Low Water Mark

Zone and Overlay offset 600m from Low Water Mark

Port Phillip

Zone and Overlay offset 600m from Low Water Mark

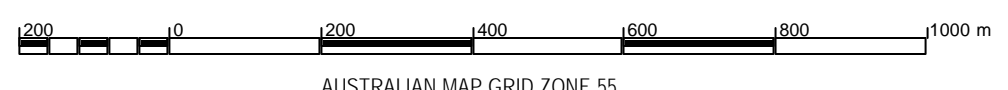
Mornington Peninsula National Park
Bass Strait

This publication is copyright. No part may be reproduced by any process except in accordance with the provisions of the Copyright Act 1968, State of Victoria.

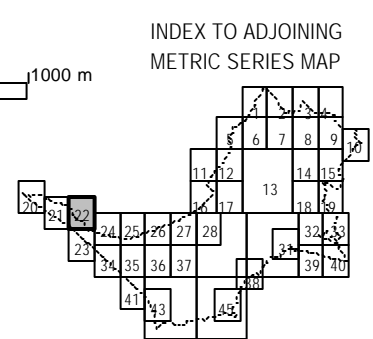
This map should be read in conjunction with additional Planning Overlay Maps (if applicable) as indicated on the INDEX TO MAPS.

Overlays

VPO1 Vegetation Protection Overlay - Schedule 1



AUSTRALIAN MAP GRID ZONE 55



Printed: 18/2/2009

AMENDMENT C90PT1