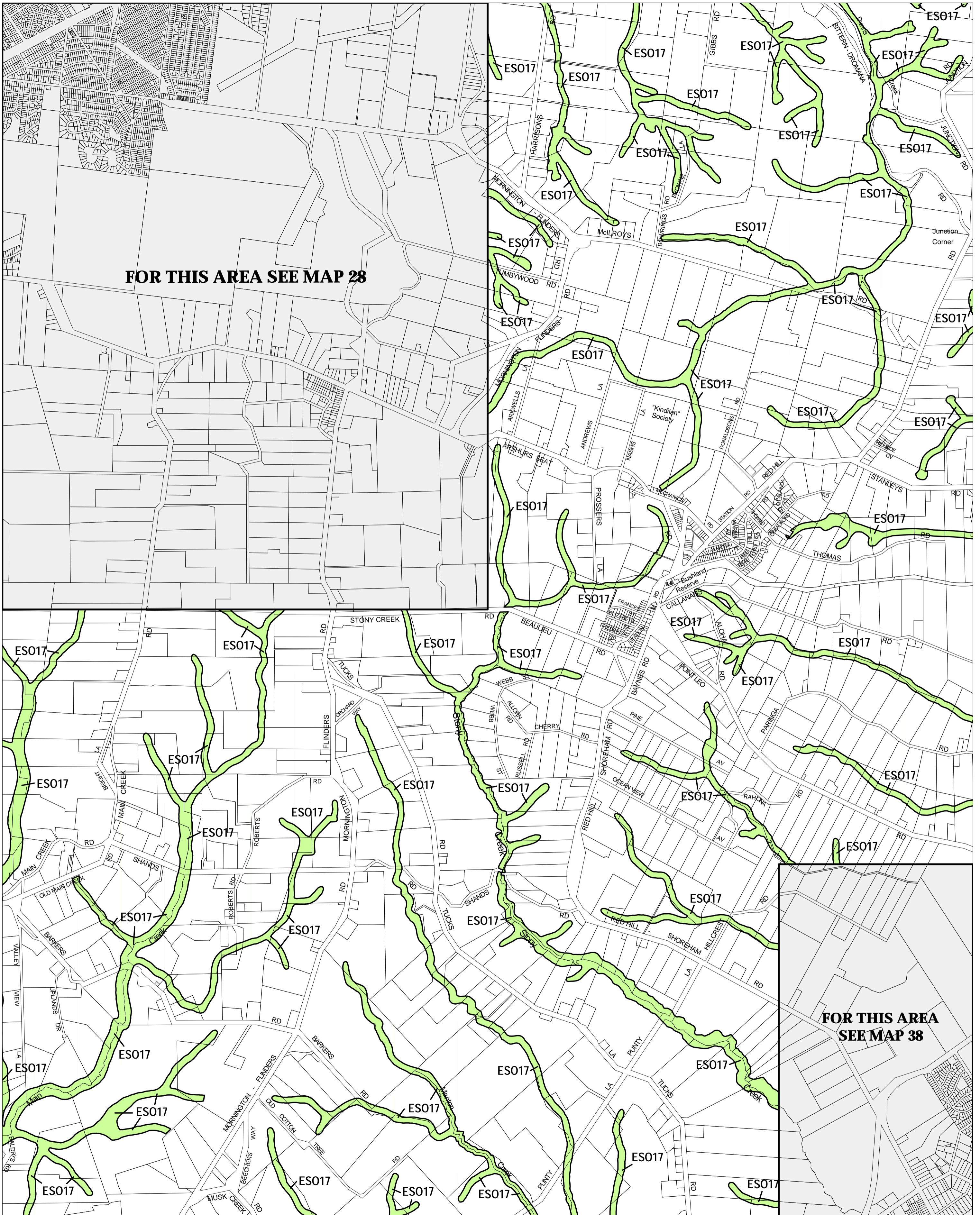


MORNINGTON PENINSULA PLANNING SCHEME - LOCAL PROVISION



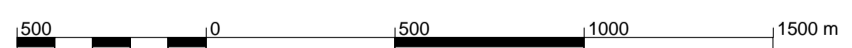
FOR THIS AREA SEE MAP 28

FOR THIS AREA SEE MAP 38

This publication is copyright. No part may be reproduced by any process except in accordance with the provisions of the Copyright Act. © State of Victoria.

This map should be read in conjunction with additional Planning Overlay Maps (if applicable) as indicated on the INDEX TO MAPS.

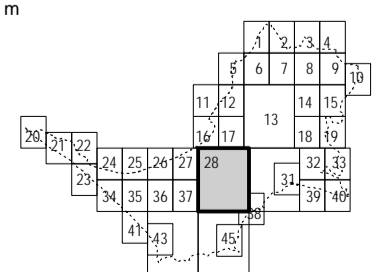
Overlays
 ES017 Environmental Significance Overlay - Schedule 17



AUSTRALIAN MAP GRID ZONE 55



INDEX TO ADJOINING METRIC SERIES MAP



Printed: 29/8/2007

AMENDMENT C75