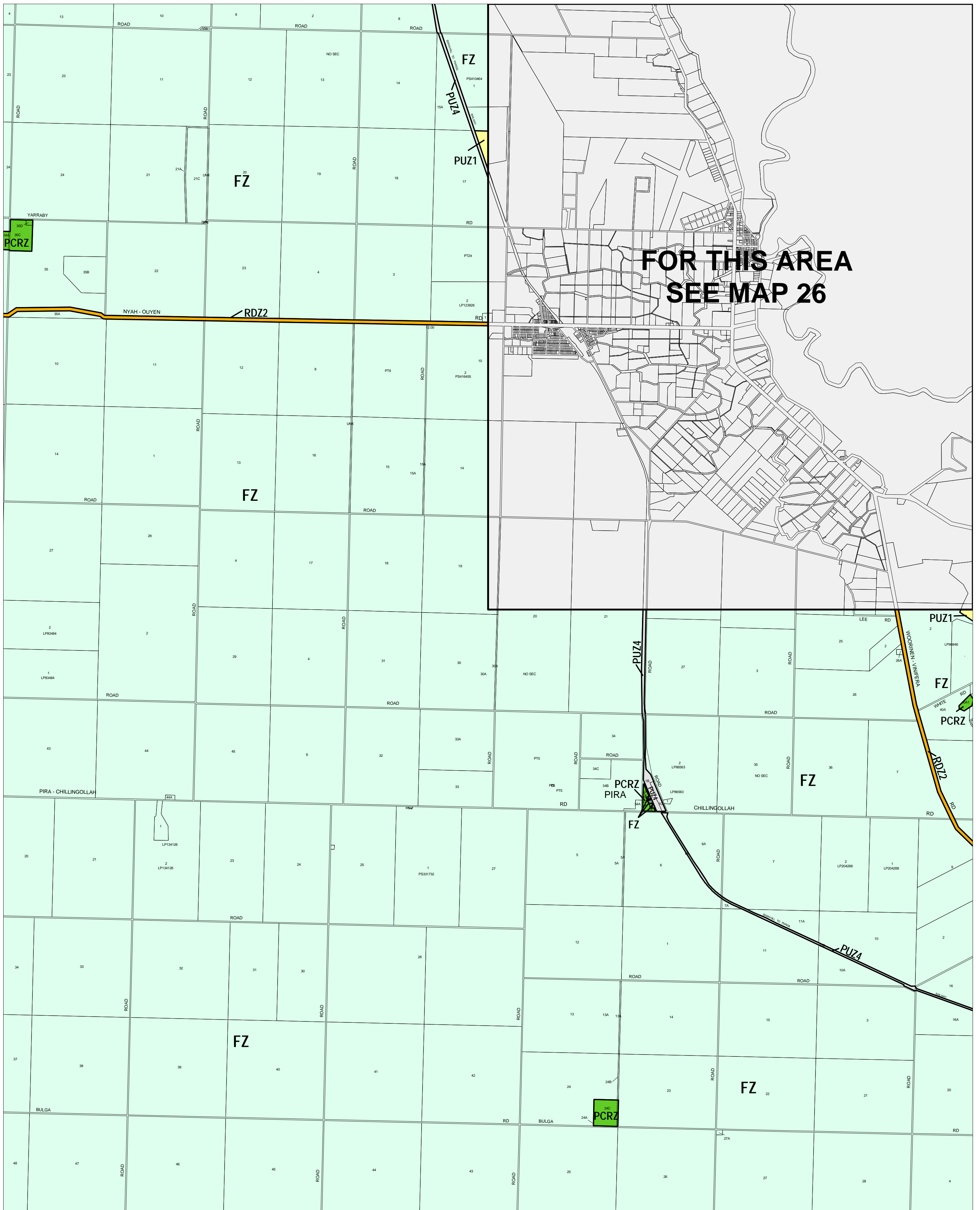


# SWAN HILL PLANNING SCHEME - LOCAL PROVISION

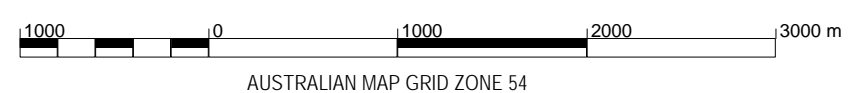


**FOR THIS AREA  
SEE MAP 26**

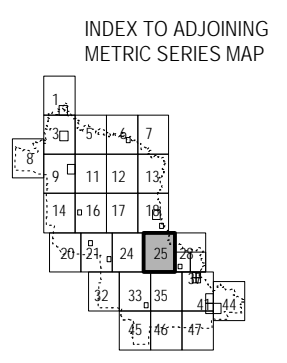
This publication is copyright. No part may be reproduced by any process except in accordance with the provisions of the Copyright Act. ? State of Victoria.

This map should be read in conjunction with additional Planning Overlay Maps (if applicable) as indicated on the INDEX TO MAPS.

Public Land	
	Public Conservation And Resource Zone
	Public Use Zone Service And Utility
	Public Use Zone Transport
	Road Zone Category 1
	Road Zone Category 2
Rural	
	Farming Zone



THIS MAP INCORPORATES APPROVED ZONES AS AT: 25/01/06 AMENDMENT C20



Printed: 5/5/2006