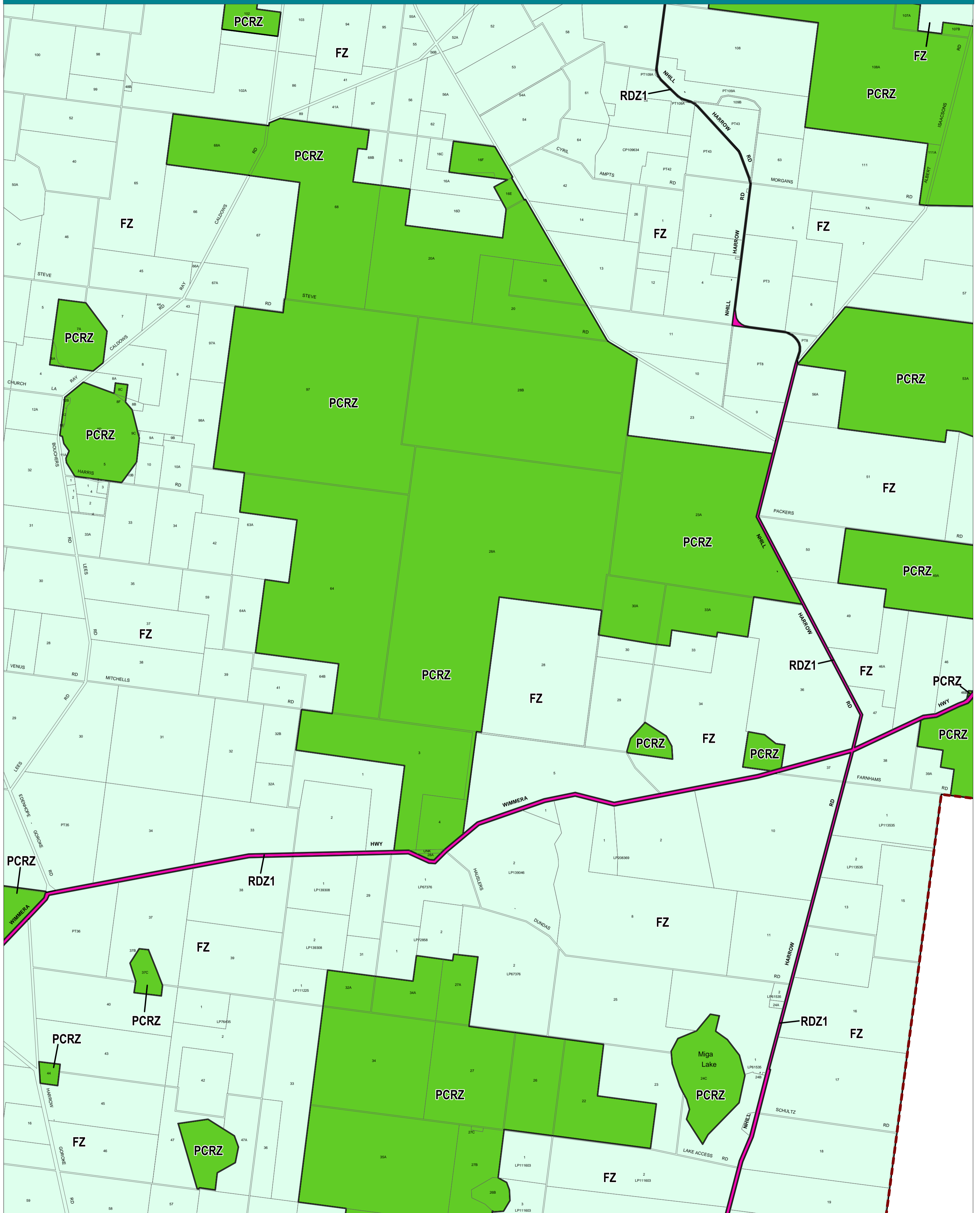



WEST WIMMERA PLANNING SCHEME - LOCAL PROVISION



This publication is copyright. No part may be reproduced by any process except in accordance with the provisions of the Copyright Act. © State of Victoria.

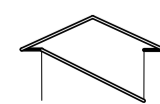
This map should be read in conjunction with additional Planning Overlay Maps (if applicable) as indicated on the INDEX TO MAPS.

- Public Land**
- Public Conservation And Resource Zone
- Road Zone - Category 1
- Rural**
- Farming Zone



AUSTRALIAN MAP GRID ZONE 54

PREPARED BY: Planning Mapping Services



VICTORIA
State Government

Environment,
Land, Water
and Planning

Printed: 22/7/2016

AMENDMENT C34

INDEX TO ADJOINING METRIC SERIES MAP

