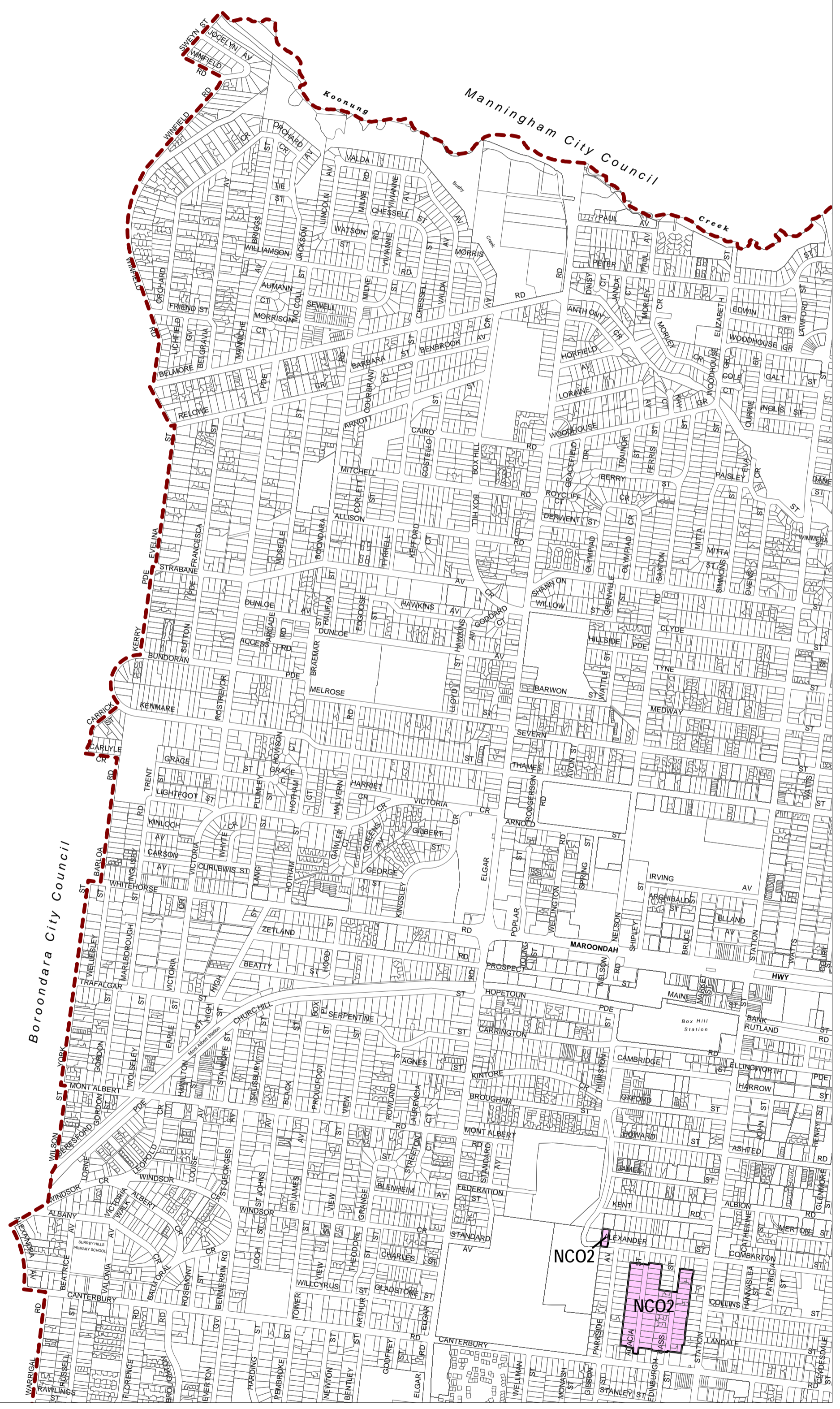


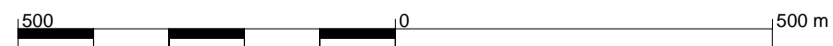
WHITEHORSE PLANNING SCHEME - LOCAL PROVISION



This publication is copyright. No part may be reproduced by any process except in accordance with the provisions of the Copyright Act. © State of Victoria.

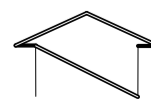
This map should be read in conjunction with additional Planning Overlay Maps (if applicable) as indicated on the INDEX TO MAPS.

Overlays
 NCO2 Neighbourhood Character Overlay
 - Schedule 2

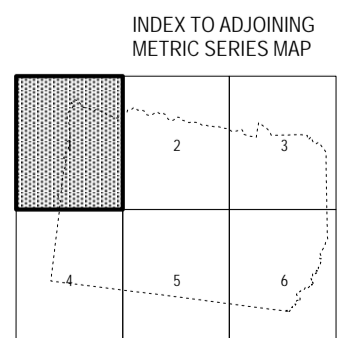


AUSTRALIAN MAP GRID ZONE 55

PREPARED BY: Planning Mapping Services



Environment,
 Land, Water
 and Planning



Printed: 21/7/2016

AMENDMENT C157 (PART 1)