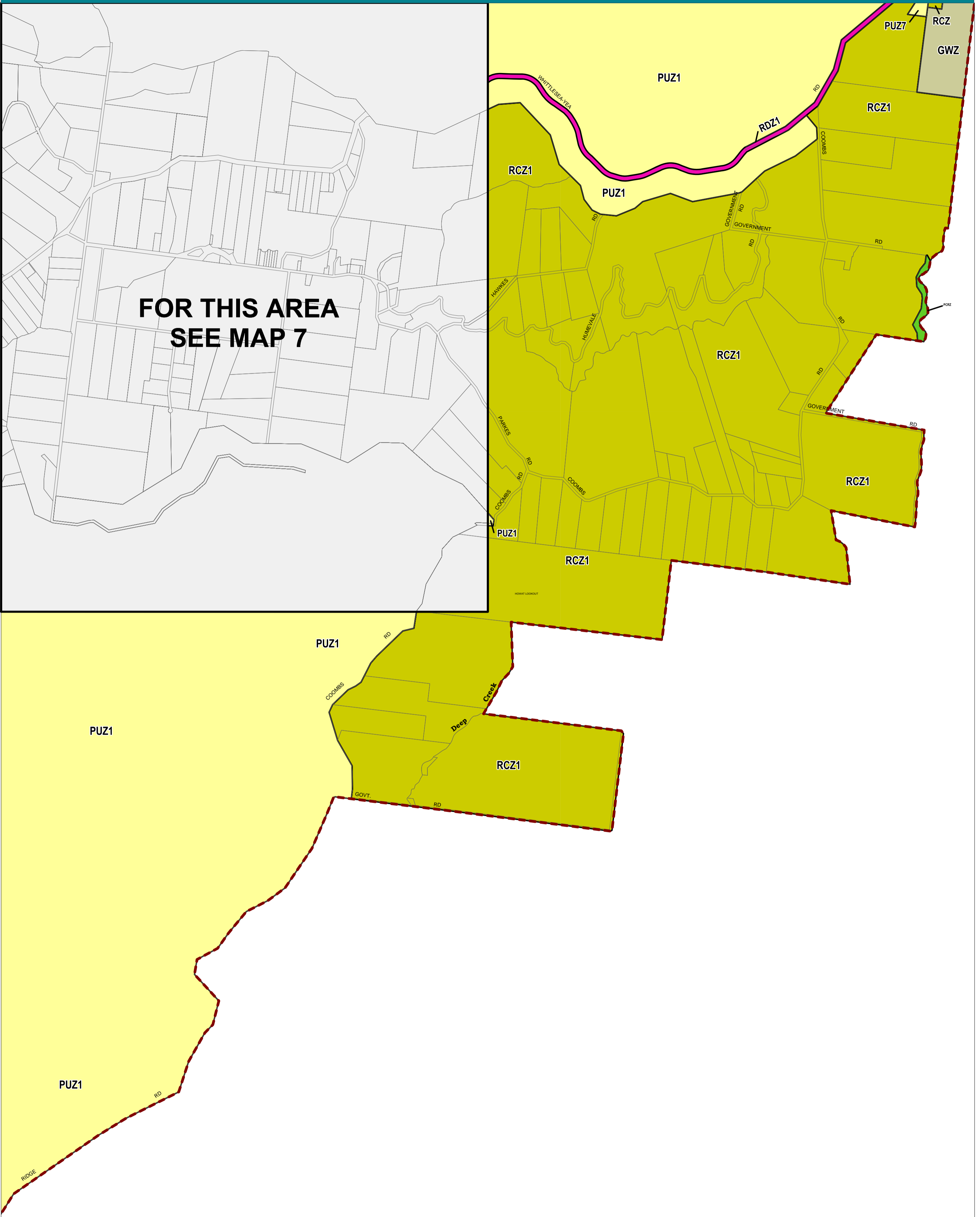


# WHITTLESEA PLANNING SCHEME - LOCAL PROVISION



This publication is copyright. No part may be reproduced by any process except in accordance with the provisions of the Copyright Act. © State of Victoria. This map should be read in conjunction with additional Planning Overlay Maps (if applicable) as indicated on the INDEX TO MAPS.

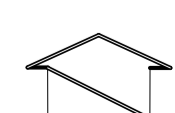
Public Land	
	Public Conservation And Resource Zone
	Public Use Zone - Other Public Use
	Public Use Zone - Service And Utility
	Road Zone - Category 1
Rural	
	Green Wedge Zone
	Rural Conservation Zone - Schedule 1

ALL LAND ON THIS MAP IS OUTSIDE THE URBAN GROWTH BOUNDARY



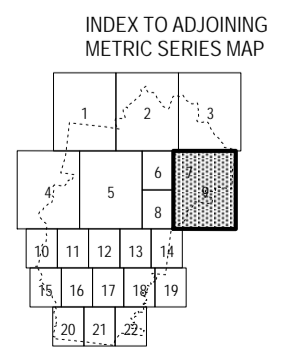
AUSTRALIAN MAP GRID ZONE 55

PREPARED BY: Planning Mapping Services



**VICTORIA**  
State Government

Environment,  
Land, Water  
and Planning



Printed: 15/2/2016

AMENDMENT C183