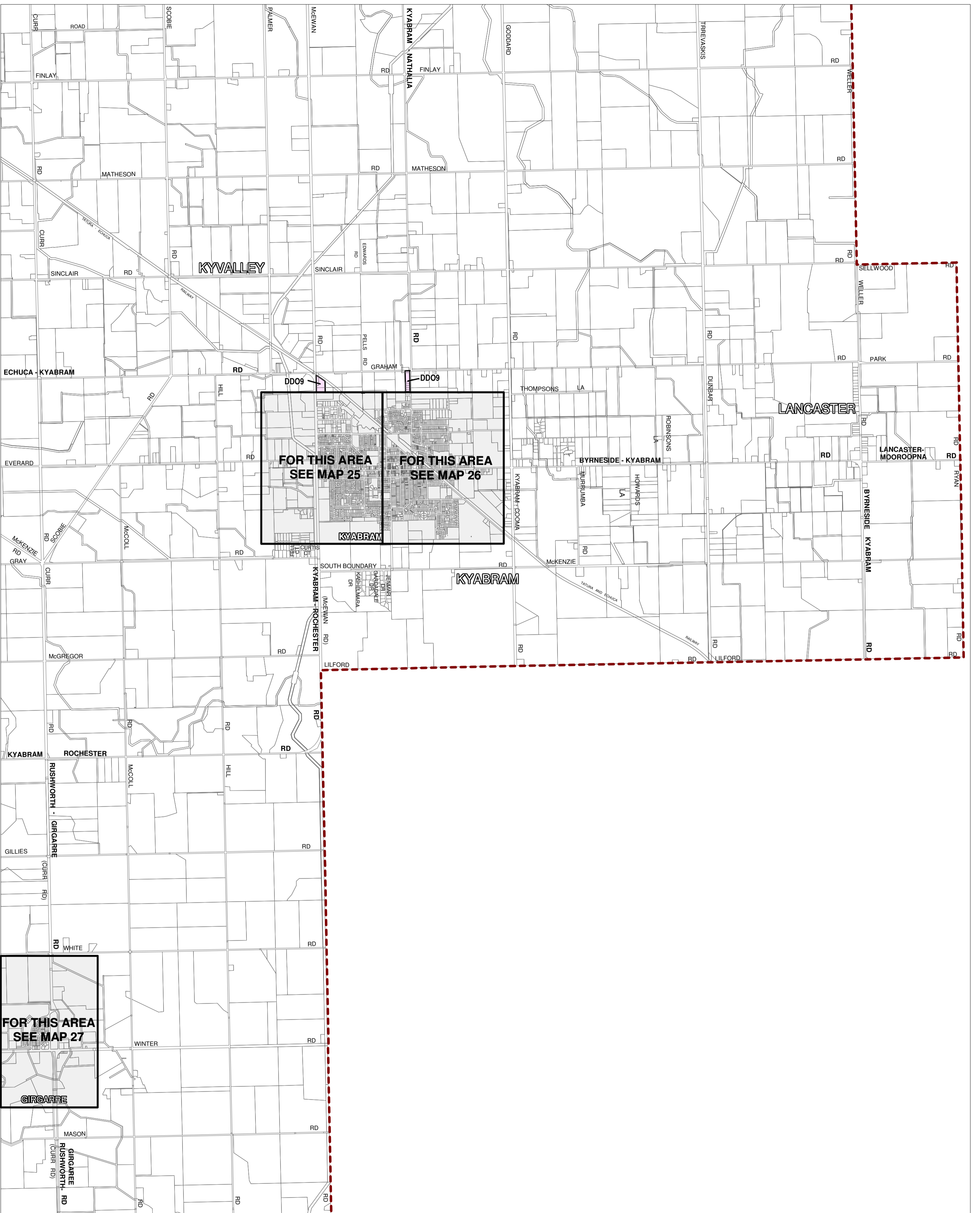


CAMPASPE PLANNING SCHEME - LOCAL PROVISION



**FOR THIS AREA
SEE MAP 25**

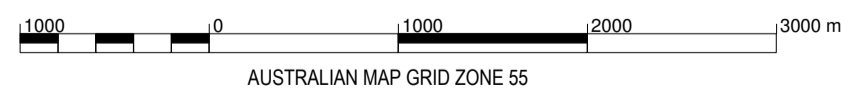
**FOR THIS AREA
SEE MAP 26**

**FOR THIS AREA
SEE MAP 27**

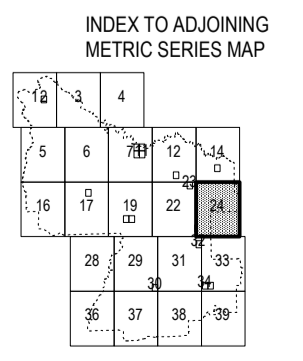
This publication is copyright. No part may be reproduced by any process except in accordance with the provisions of the Copyright Act. © State of Victoria.
 This map should be read in conjunction with additional Planning Overlay Maps (if applicable) as indicated on the INDEX TO MAPS.

Overlays

DD09 Design And Development Overlay - Schedule 9



AUSTRALIAN MAP GRID ZONE 55



Printed: 31/3/2014

AMENDMENT C86