



WARRNAMBOOL PLANNING SCHEME - LOCAL PROVISION

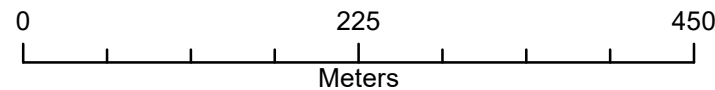


- LEGEND**
-  SC03 - Specific Controls Overlay - Schedule 3
 -  SC05 - Specific Controls Overlay - Schedule 5



Disclaimer
 This publication may be of assistance to you but the State of Victoria and its employees do not guarantee that the publication is without flaw of any kind or is wholly appropriate for your particular purposes and therefore disclaims all liability for any error, loss or other consequence which may arise from you relying on any information in this publication.

© The State of Victoria Department of Environment, Land, Water and Planning 2019



Australian Map Grid Zone 54

NORTH
 Planning Group
AMENDMENT GC121
 Printed: 18/12/2019



INDEX TO ADJOINING SCHEME MAPS

