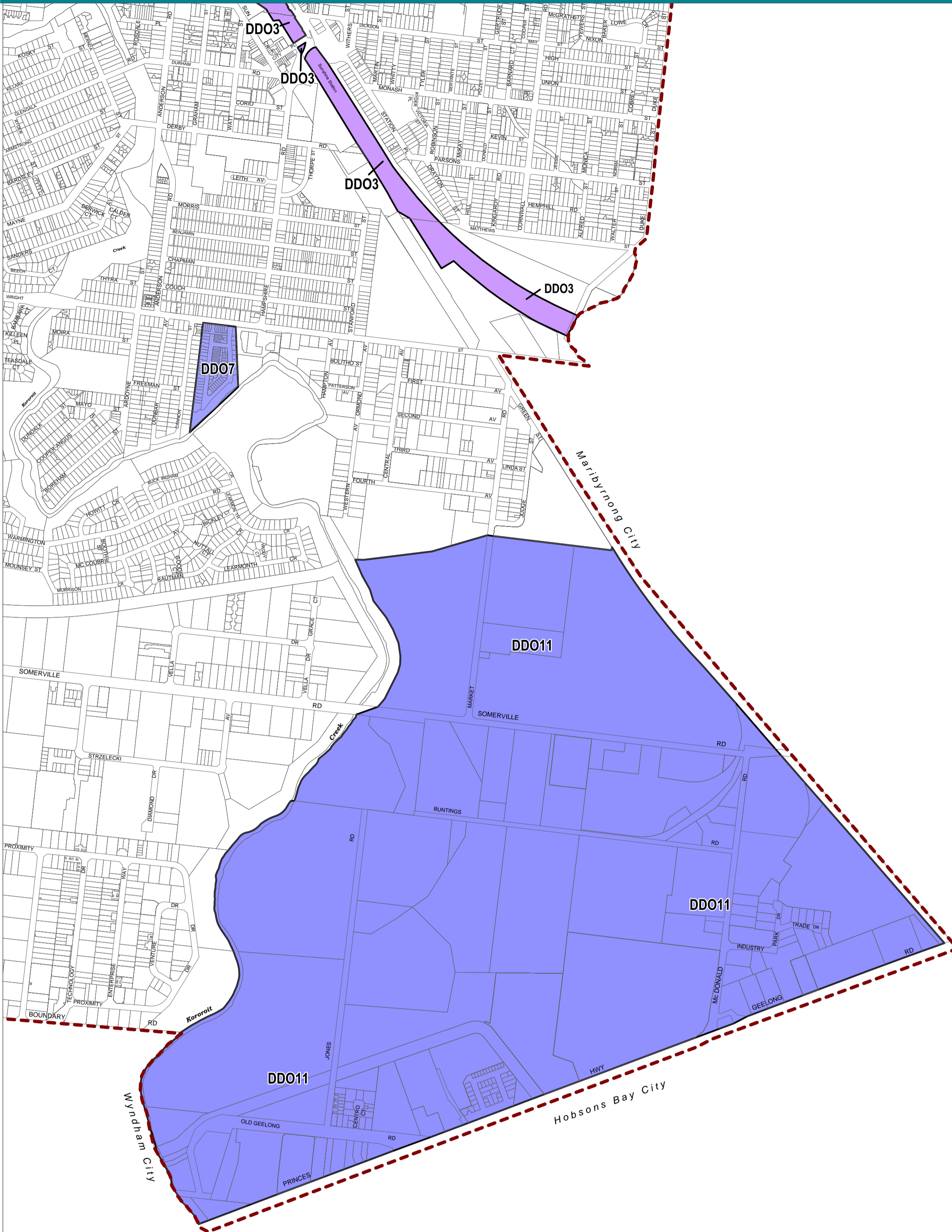


BRIMBANK PLANNING SCHEME - LOCAL PROVISION

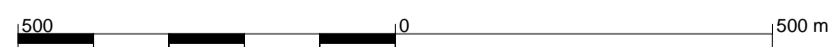


This publication is copyright. No part may be reproduced by any process except in accordance with the provisions of the Copyright Act. © State of Victoria.

This map should be read in conjunction with additional Planning Overlay Maps (if applicable) as indicated on the INDEX TO MAPS.

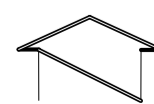
Overlays	Description
DDO11	Design And Development Overlay - Schedule 11
DDO3	Design And Development Overlay - Schedule 3
DDO7	Design And Development Overlay - Schedule 7

Municipal Boundary



AUSTRALIAN MAP GRID ZONE 55

PREPARED BY: Planning Mapping Services



Environment,
Land, Water
and Planning

Printed: 19/8/2016

AMENDMENT C177

INDEX TO ADJOINING
METRIC SERIES MAP

