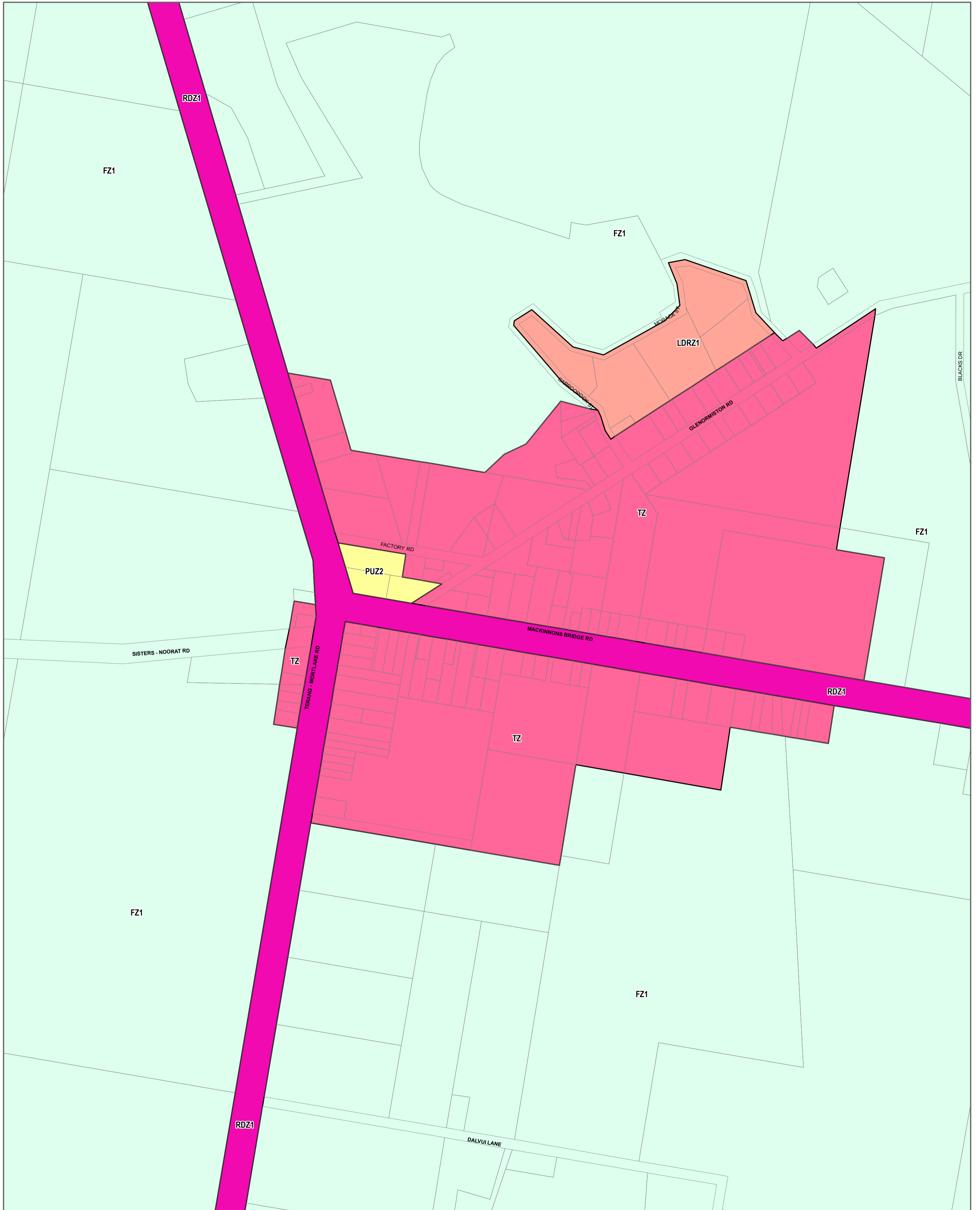
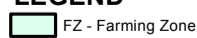
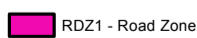
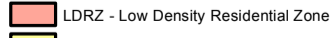
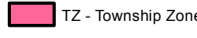
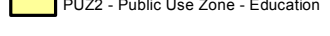


# CORANGAMITE PLANNING SCHEME - LOCAL PROVISION



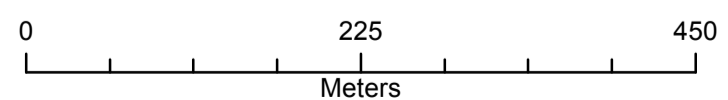
**LEGEND**

 FZ - Farming Zone	 RDZ1 - Road Zone - Category 1
 LDRZ - Low Density Residential Zone	 TZ - Township Zone
 PUZ2 - Public Use Zone - Education	



**Disclaimer**  
 This publication may be of assistance to you but the State of Victoria and its employees do not guarantee that the publication is without flaw of any kind or is wholly appropriate for your particular purposes and therefore disclaims all liability for any error, loss or other consequence which may arise from you relying on any information in this publication.

© The State of Victoria Department of Environment, Land, Water and Planning 2018



Australian Map Grid Zone 54

**NORTH**  
 Planning Group  
**AMENDMENT C44cora**  
 Printed: 14/02/2019



INDEX TO ADJOINING SCHEME MAPS

