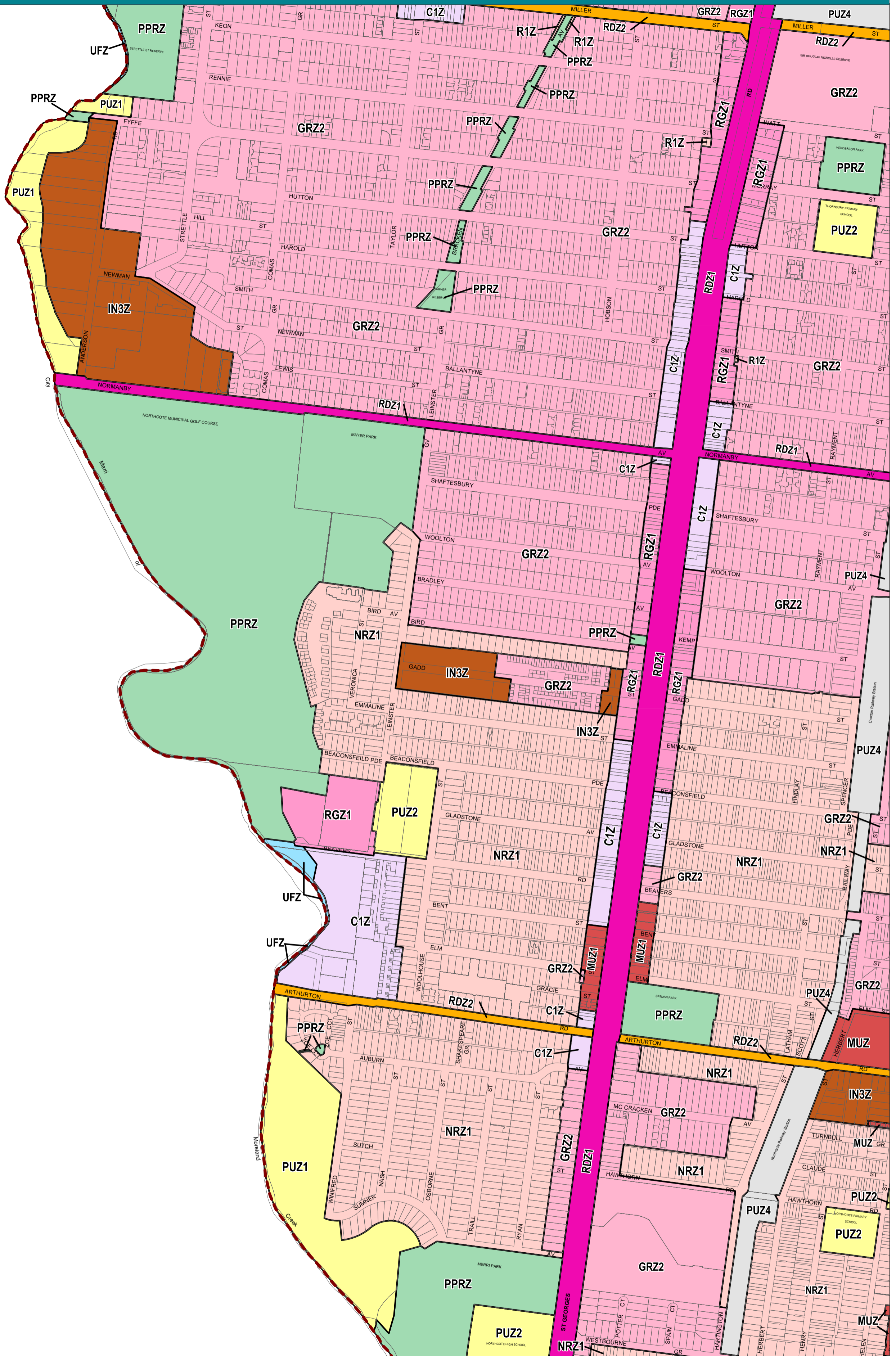


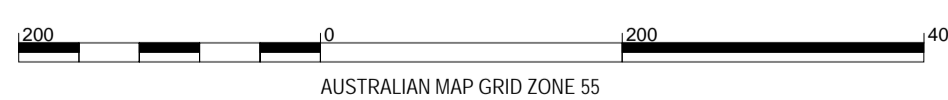
# DAREBIN PLANNING SCHEME - LOCAL PROVISION



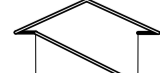
This publication is copyright. No part may be reproduced by any process except in accordance with the provisions of the Copyright Act. © State of Victoria.

This map should be read in conjunction with additional Planning Overlay Maps (if applicable) as indicated on the INDEX TO MAPS.

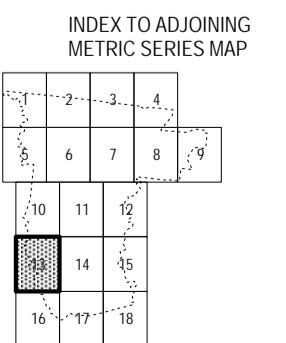
Commercial	Residential	Special Purpose
C1Z Commercial 1 Zone	R1Z General Residential Zone	UFZ Urban Floodway Zone
IN3Z Industrial 3 Zone	GRZ2 General Residential Zone - Schedule 2	
PPRZ Public Park And Recreation Zone	MUZ1 Mixed Use Zone - Schedule 1	
PUZ2 Public Use Zone - Education	NRZ1 Neighbourhood Residential Zone - Schedule 1	
PUZ1 Public Use Zone - Service And Utility	RGZ1 Residential Growth Zone - Schedule 1	
PUZ4 Public Use Zone - Transport		
RDZ1 Road Zone - Category 1		
RDZ2 Road Zone - Category 2		



PREPARED BY: Planning Mapping Services



Environment, Land, Water and Planning



Printed: 9/9/2016

AMENDMENT C136