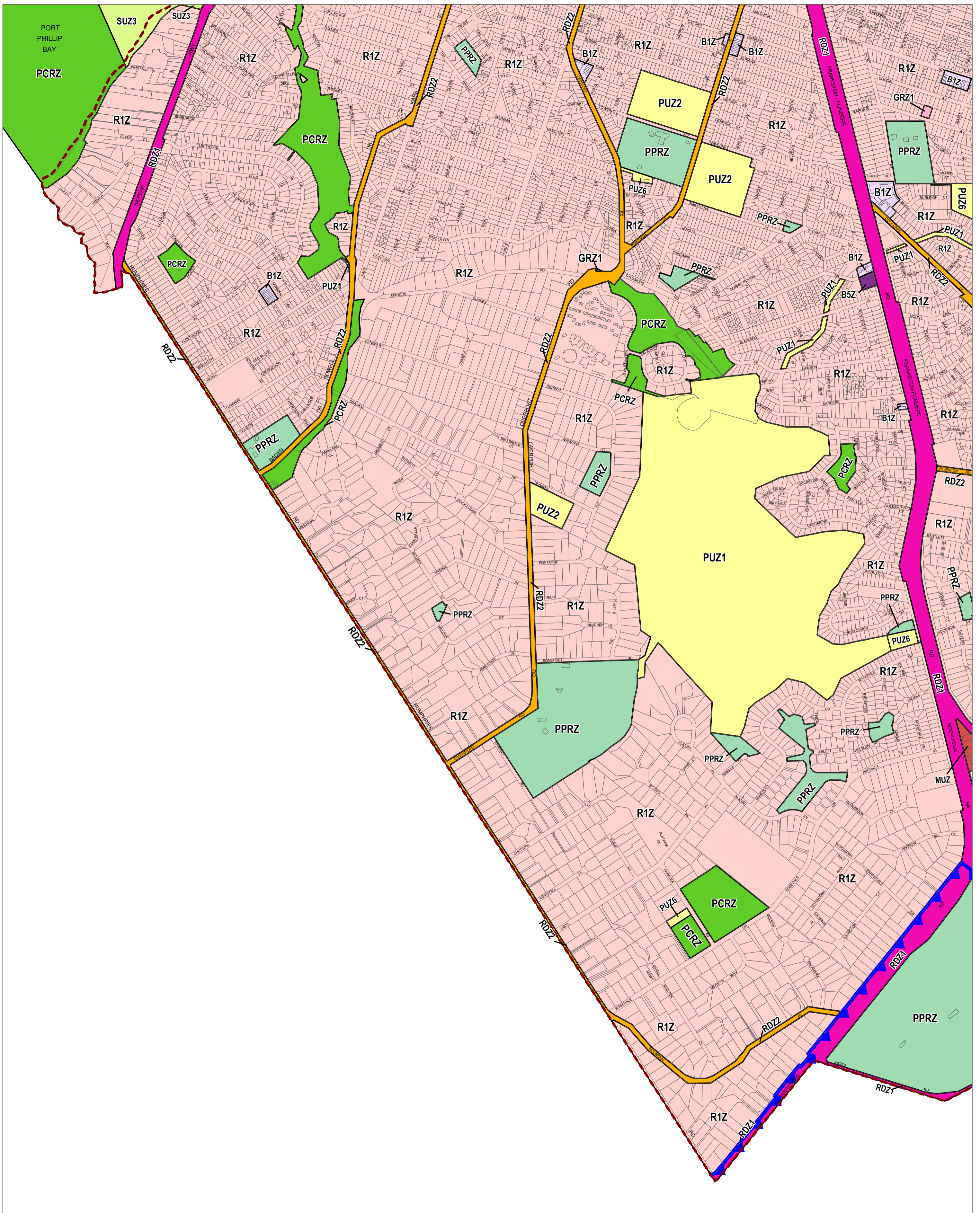


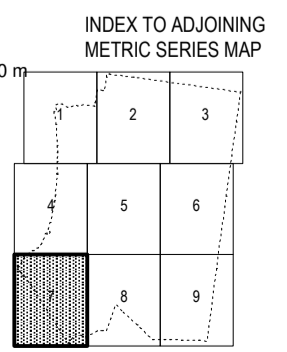
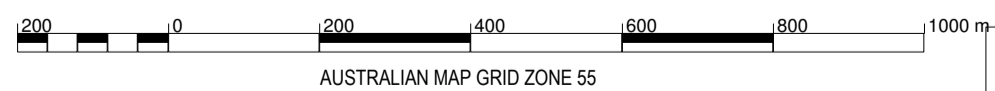
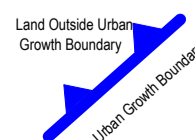
FRANKSTON PLANNING SCHEME - LOCAL PROVISION



This publication is copyright. No part may be reproduced by any process except in accordance with the provisions of the Copyright Act. © State of Victoria.

This map should be read in conjunction with additional Planning Overlay Maps (if applicable) as indicated on the INDEX TO MAPS.

| | |
|--|--|
| Commercial | Road Zone - Category 1 |
| B1Z Commercial 1 Zone | RDZ1 Road Zone - Category 1 |
| Public Land | Road Zone - Category 2 |
| PCRZ Public Conservation And Resource Zone | RDZ2 Road Zone - Category 2 |
| PPRZ Public Park And Recreation Zone | Residential |
| PUZ2 Public Use Zone - Education | R1Z General Residential Zone |
| PUZ6 Public Use Zone - Local Government | GRZ1 General Residential Zone - Schedule 1 |
| PUZ1 Public Use Zone - Service And Utility | MUZ Mixed Use Zone |
| | Special Purpose |
| | SUZ3 Special Use Zone - Schedule 3 |



Printed: 9/4/2015

AMENDMENT C102