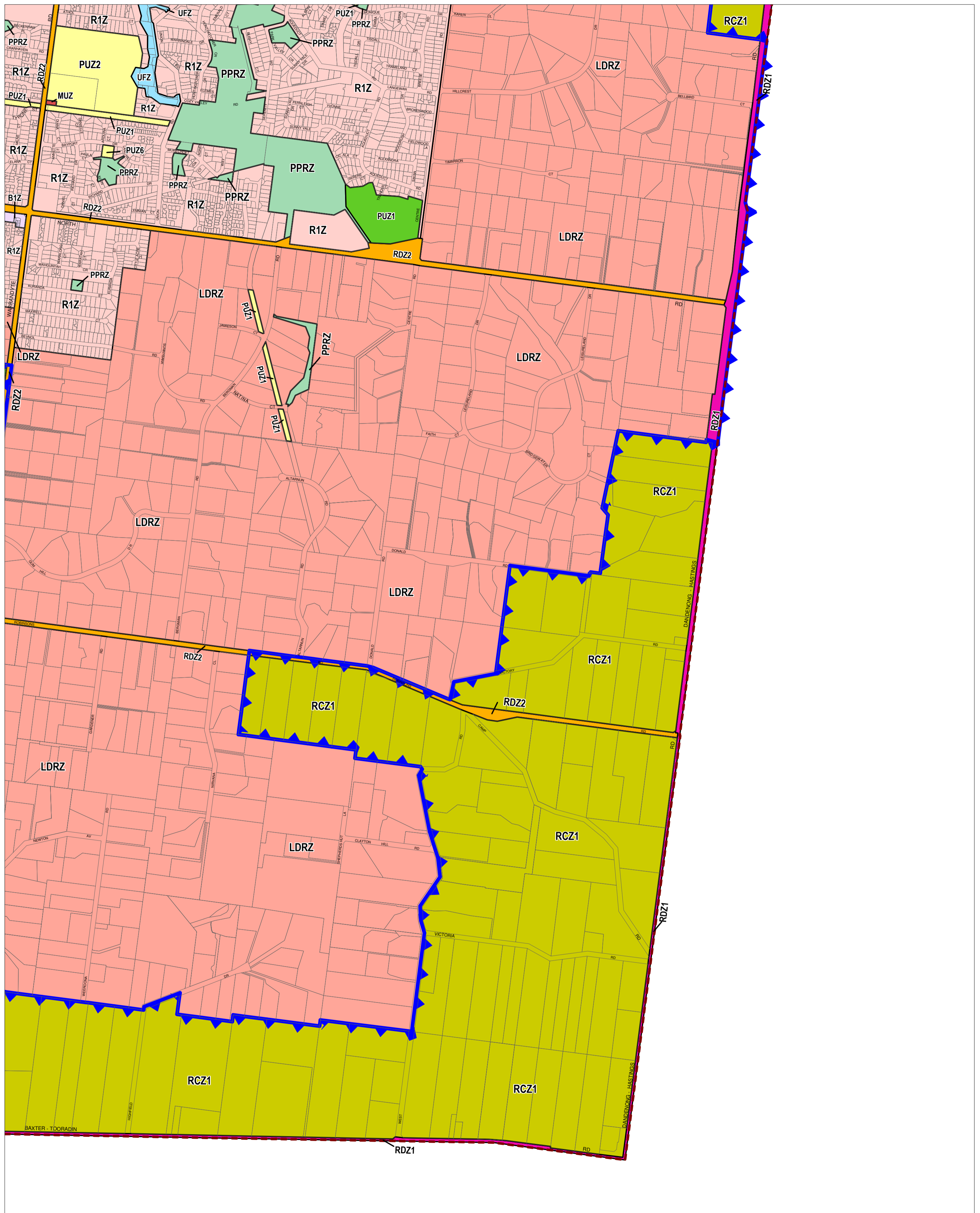
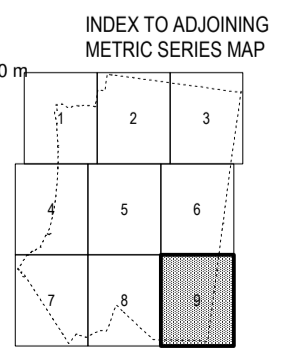
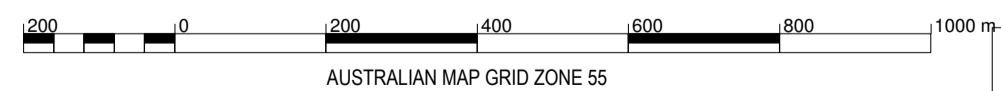


FRANKSTON PLANNING SCHEME - LOCAL PROVISION



This publication is copyright. No part may be reproduced by any process except in accordance with the provisions of the Copyright Act. © State of Victoria. This map should be read in conjunction with additional Planning Overlay Maps (if applicable) as indicated on the INDEX TO MAPS.

Business	Road Zone - Category 2
B1Z Business 1 Zone	RDZ2
Public Land	Residential
PCRZ Public Conservation And Resource Zone	LDRZ Low Density Residential Zone
PPRZ Public Park And Recreation Zone	MUZ Mixed Use Zone
PUZ2 Public Use Zone - Education	R1Z Residential 1 Zone
PUZ6 Public Use Zone - Local Government	Rural
PUZ1 Public Use Zone - Service And Utility	RCZ1 Rural Conservation Zone - Schedule 1
RDZ1 Road Zone - Category 1	Special Purpose
	UFZ Urban Floodway Zone



Printed: 14/10/2013

AMENDMENT C77