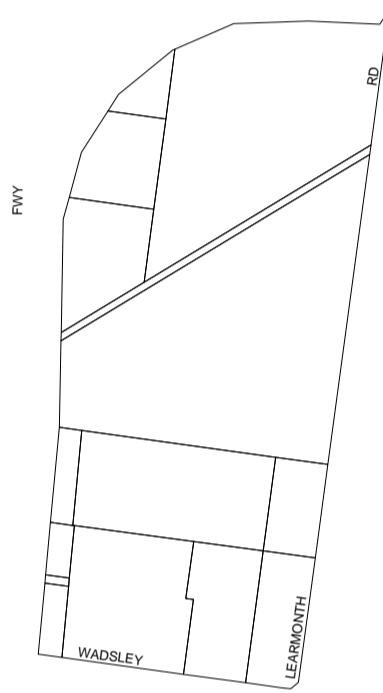


# KINGSTON PLANNING SCHEME - LOCAL PROVISION



SEE GREATER DANDENONG  
PLANNING SCHEME




SEE FRANKSTON PLANNING SCHEME

This publication is copyright. No part may be reproduced by any process except in accordance with the provisions of the Copyright Act. © State of Victoria.

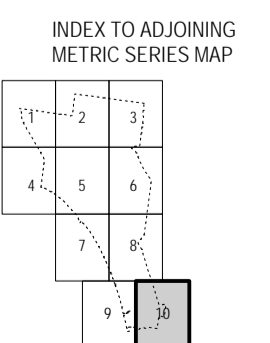
This map should be read in conjunction with additional Planning Overlay Maps (if applicable) as indicated on the INDEX TO MAPS.

**Overlays**

- SBO Special Building Overlay



AUSTRALIAN MAP GRID ZONE 55



Printed: 6/6/2007

**AMENDMENT C32**

**SPECIAL BUILDING OVERLAY**

**MAP No 10SBO**