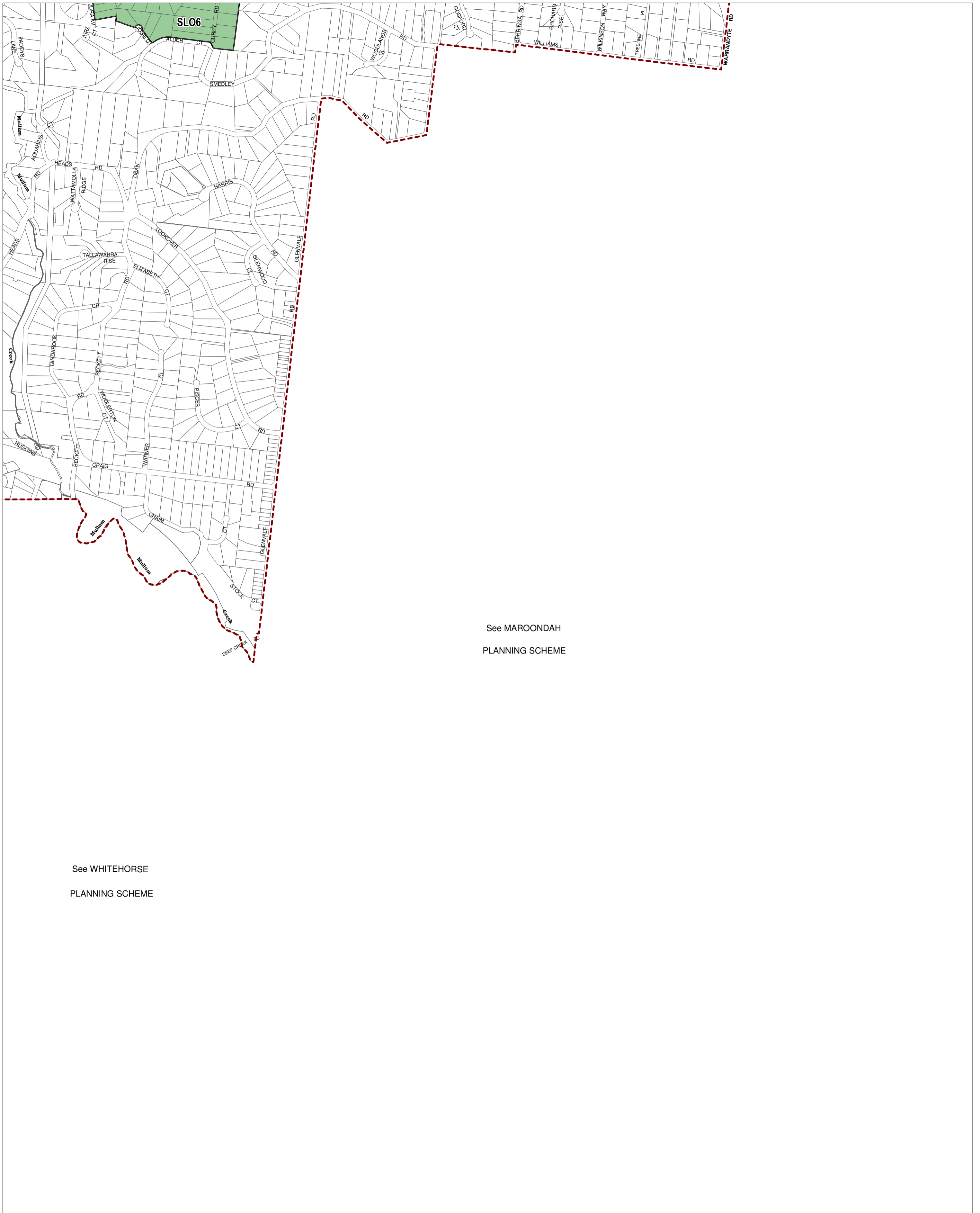


MANNINGHAM PLANNING SCHEME - LOCAL PROVISION



See WHITEHORSE
PLANNING SCHEME

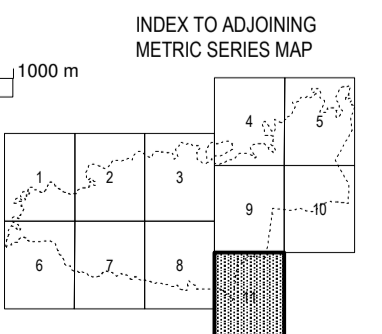
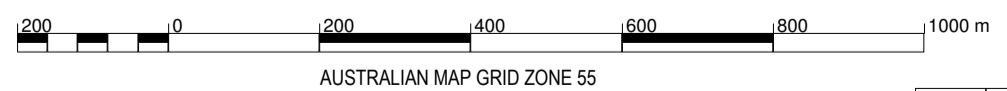
See MAROONDAH
PLANNING SCHEME

This publication is copyright. No part may be reproduced by any process except in accordance with the provisions of the Copyright Act. © State of Victoria.

This map should be read in conjunction with additional Planning Overlay Maps (if applicable) as indicated on the INDEX TO MAPS.

Overlays

SLO6 Significant Landscape Overlay - Schedule 6



Printed: 18/2/2013

AMENDMENT C54