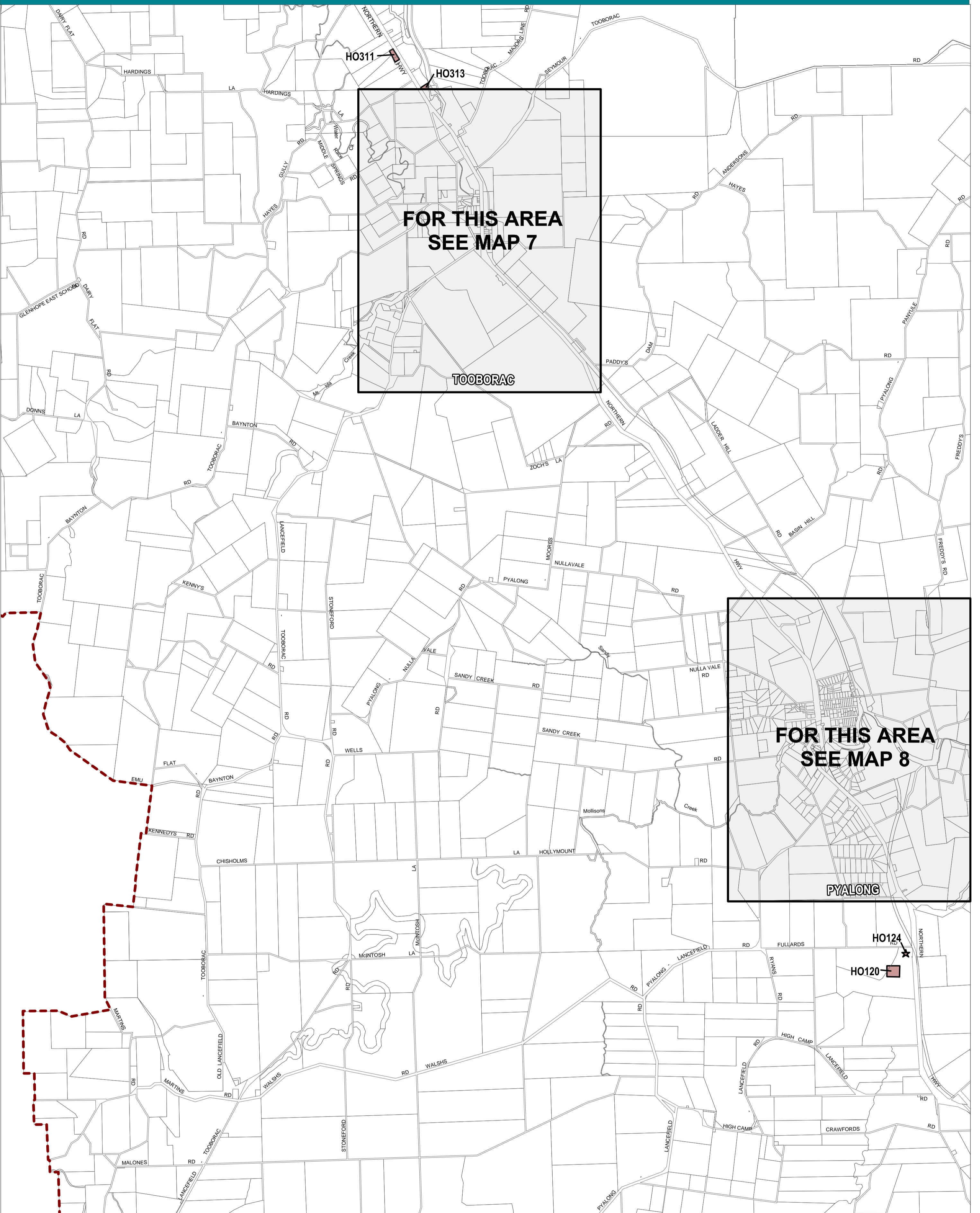


MITCHELL PLANNING SCHEME - LOCAL PROVISION



HO311

HO313

**FOR THIS AREA
SEE MAP 7**

TOOBORAC

**FOR THIS AREA
SEE MAP 8**

PYALONG

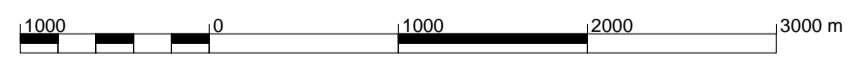
HO124

HO120

This publication is copyright. No part may be reproduced by any process except in accordance with the provisions of the Copyright Act. © State of Victoria. This map should be read in conjunction with additional Planning Overlay Maps (if applicable) as indicated on the INDEX TO MAPS.

Overlays

- HO Heritage Overlay

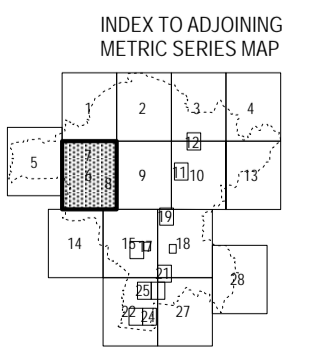


AUSTRALIAN MAP GRID ZONE 55

PREPARED BY: Planning Mapping Services



Environment, Land, Water and Planning



Printed: 18/9/2015

AMENDMENT C56