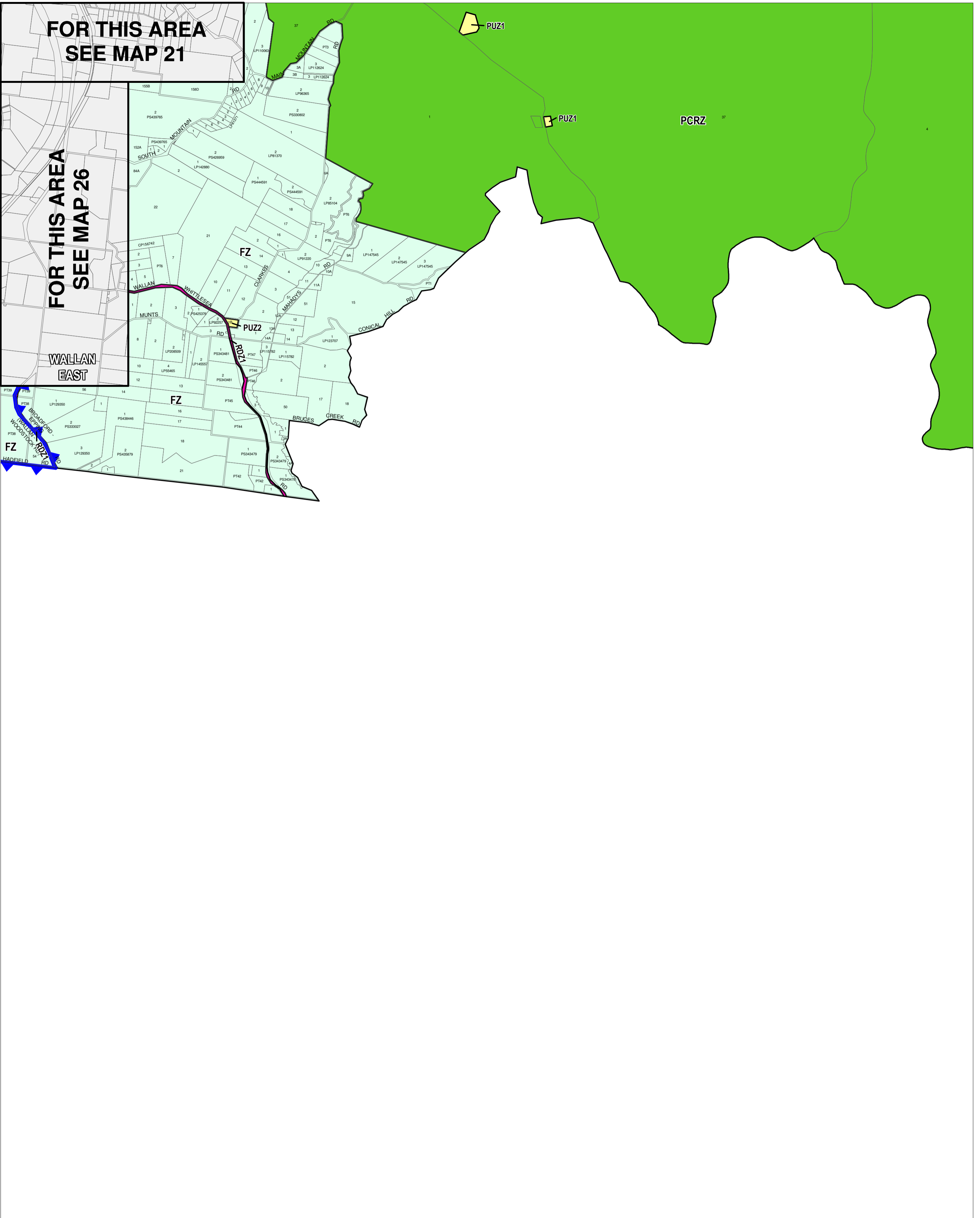


MITCHELL PLANNING SCHEME - LOCAL PROVISION



This publication is copyright. No part may be reproduced by any process except in accordance with the provisions of the Copyright Act. © State of Victoria. This map should be read in conjunction with additional Planning Overlay Maps (if applicable) as indicated on the INDEX TO MAPS.

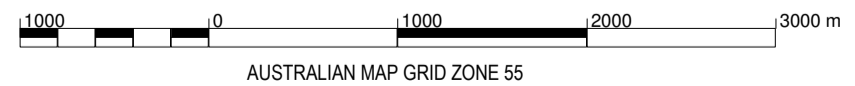
Public Land

- PCRZ Public Conservation And Resource Zone
- PUZ2 Public Use Zone - Education
- PUZ1 Public Use Zone - Service And Utility
- RDZ1 Road Zone - Category 1

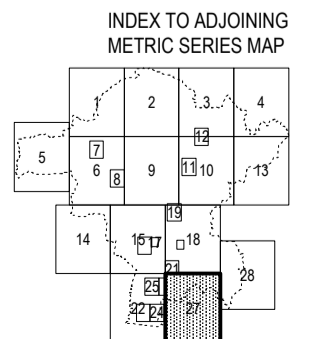
Rural

- FZ Farming Zone

Land Outside Urban Growth Boundary
Urban Growth Boundary



AUSTRALIAN MAP GRID ZONE 55



Printed: 5/9/2012

AMENDMENT C100