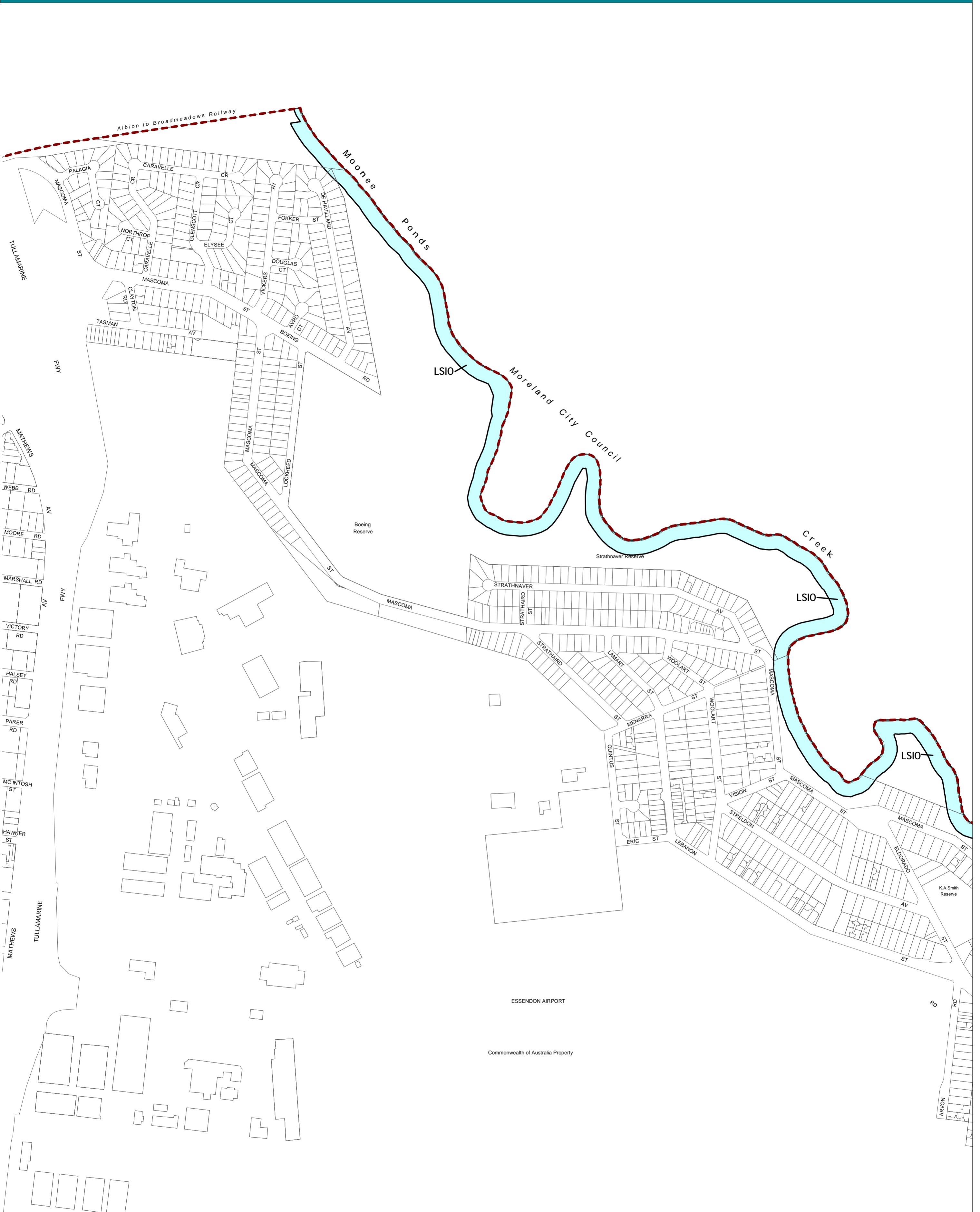


MOONEE VALLEY PLANNING SCHEME - LOCAL PROVISION



This publication is copyright. No part may be reproduced by any process except in accordance with the provisions of the Copyright Act. © State of Victoria.

This map should be read in conjunction with additional Planning Overlay Maps (if applicable) as indicated on the INDEX TO MAPS.

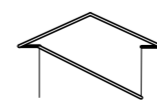
Overlays

LSIO Land Subject To Inundation Overlay



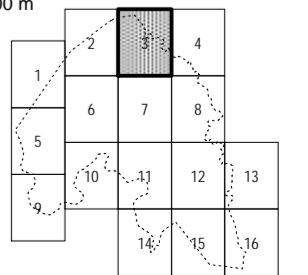
AUSTRALIAN MAP GRID ZONE 55

PREPARED BY: Planning Mapping Services



Environment, Land, Water and Planning

INDEX TO ADJOINING METRIC SERIES MAP



Printed: 29/7/2016

AMENDMENT C151