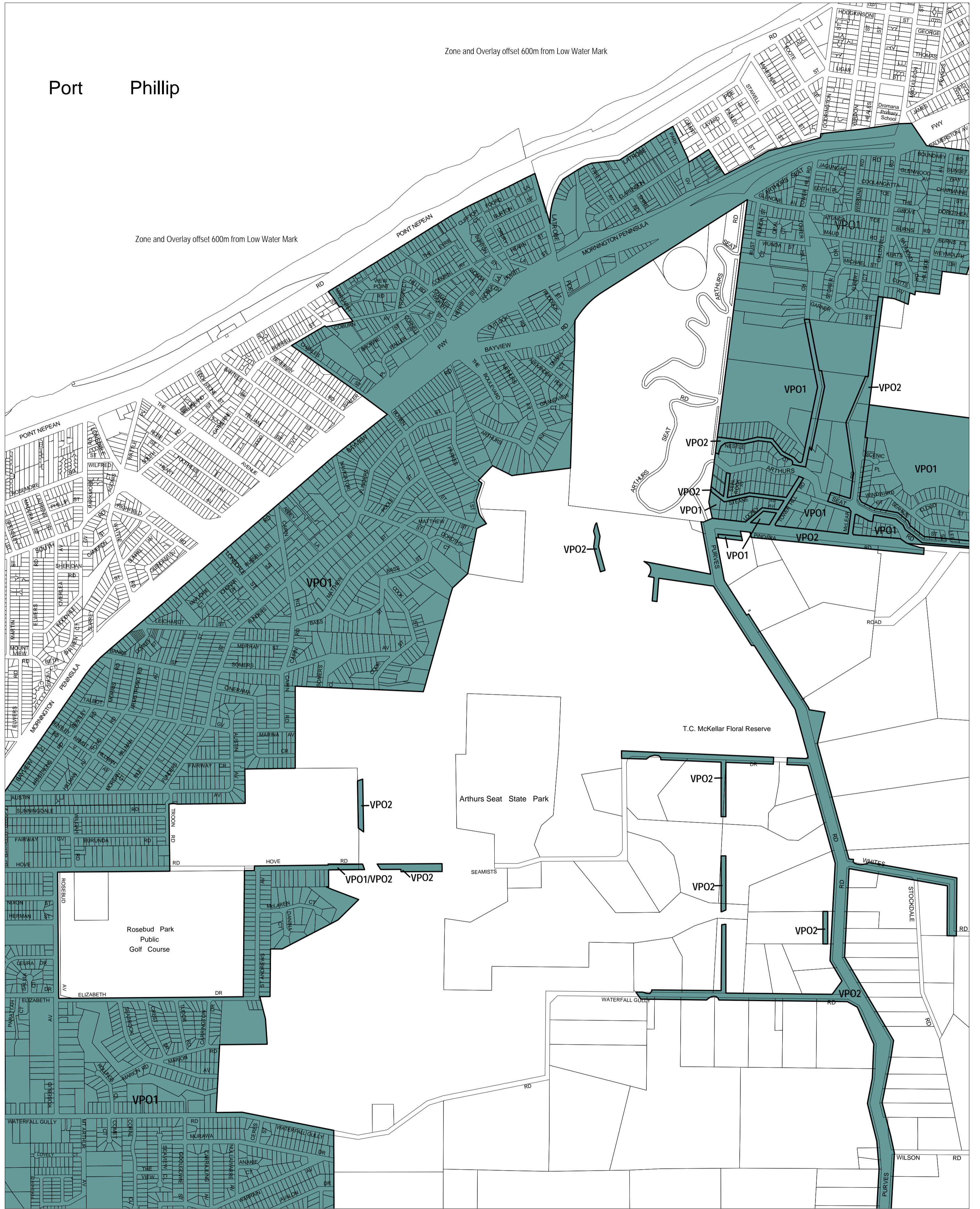


MORNINGTON PENINSULA PLANNING SCHEME - LOCAL PROVISION

Port Phillip

Zone and Overlay offset 600m from Low Water Mark

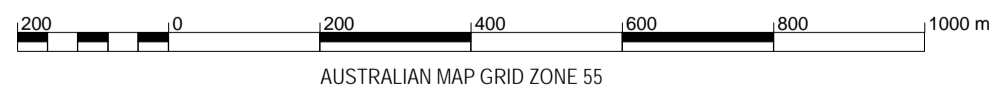
Zone and Overlay offset 600m from Low Water Mark



This publication is copyright. No part may be reproduced by any process except in accordance with the provisions of the Copyright Act. © State of Victoria.

This map should be read in conjunction with additional Planning Overlay Maps (if applicable) as indicated on the INDEX TO MAPS.

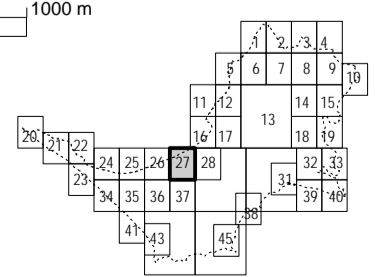
- Overlays**
- VPO1 Vegetation Protection Overlay - Schedule 1
 - VPO2 Vegetation Protection Overlay - Schedule 2



AUSTRALIAN MAP GRID ZONE 55



INDEX TO ADJOINING METRIC SERIES MAP



Printed: 31/8/2007

AMENDMENT C18