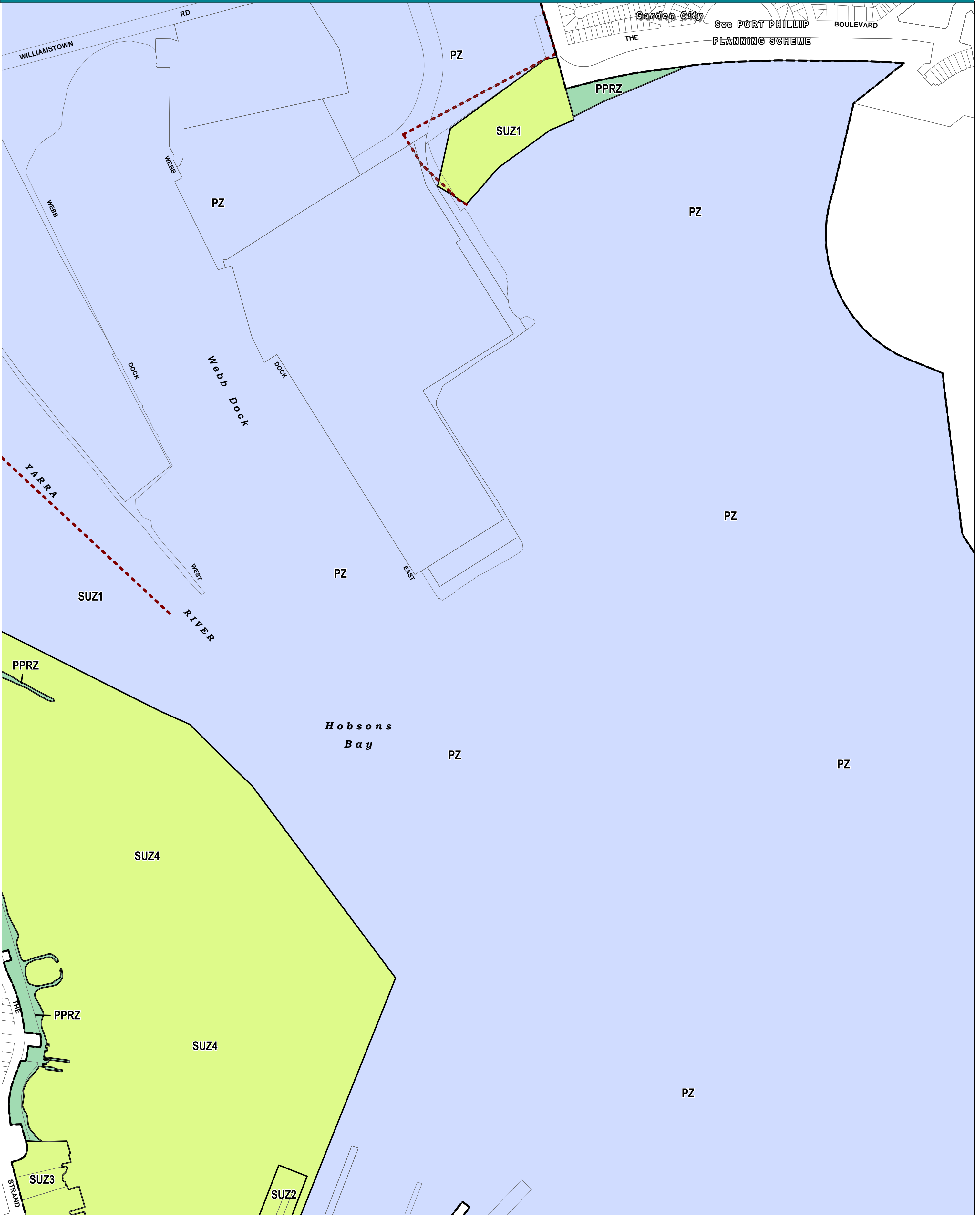



# PORT OF MELBOURNE PLANNING SCHEME - LOCAL PROVISION



This publication is copyright. No part may be reproduced by any process except in accordance with the provisions of the Copyright Act. © State of Victoria.

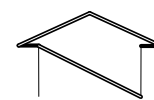
This map should be read in conjunction with additional Planning Overlay Maps (if applicable) as indicated on the INDEX TO MAPS.

	Public Land		Municipal Boundary
	PPRZ		
	Special Purpose		
	PZ		
	SUZ1		
	SUZ2		
	SUZ3		
	SUZ4		

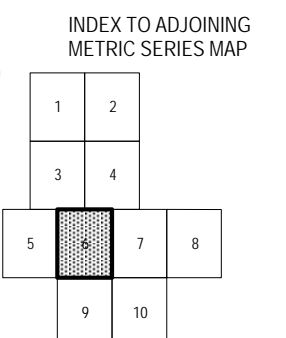


AUSTRALIAN MAP GRID ZONE 55

PREPARED BY: Planning Mapping Services



Environment,  
Land, Water  
and Planning



Printed: 21/9/2016

AMENDMENT GC54