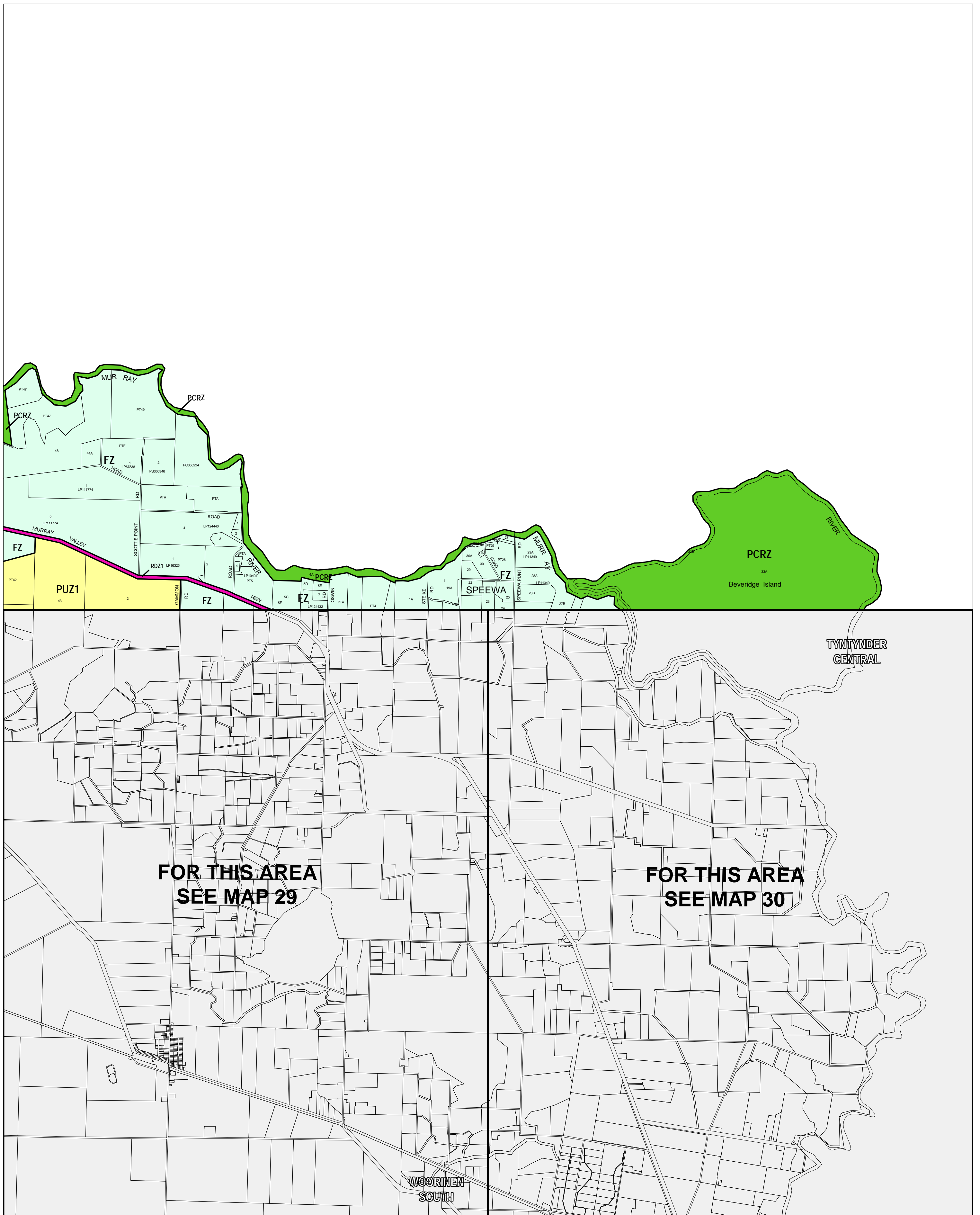


SWAN HILL PLANNING SCHEME - LOCAL PROVISION

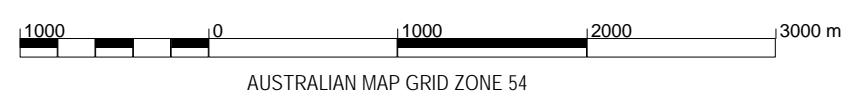


**FOR THIS AREA
SEE MAP 29**

**FOR THIS AREA
SEE MAP 30**

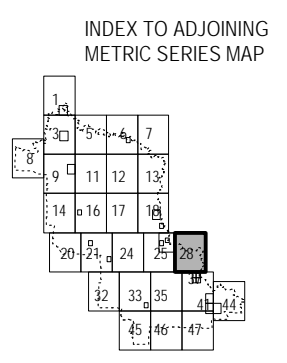
This publication is copyright. No part may be reproduced by any process except in accordance with the provisions of the Copyright Act. ? State of Victoria. This map should be read in conjunction with additional Planning Overlay Maps (if applicable) as indicated on the INDEX TO MAPS.

Public Land	Public Conservation And Resource Zone
PUZ1	Public Use Zone Service And Utility
Road Zone Category 1	Road Zone Category 1
Rural	Farming Zone



AUSTRALIAN MAP GRID ZONE 54

THIS MAP INCORPORATES APPROVED ZONES AS AT: 25/01/06 AMENDMENT C20



Printed: 5/5/2006