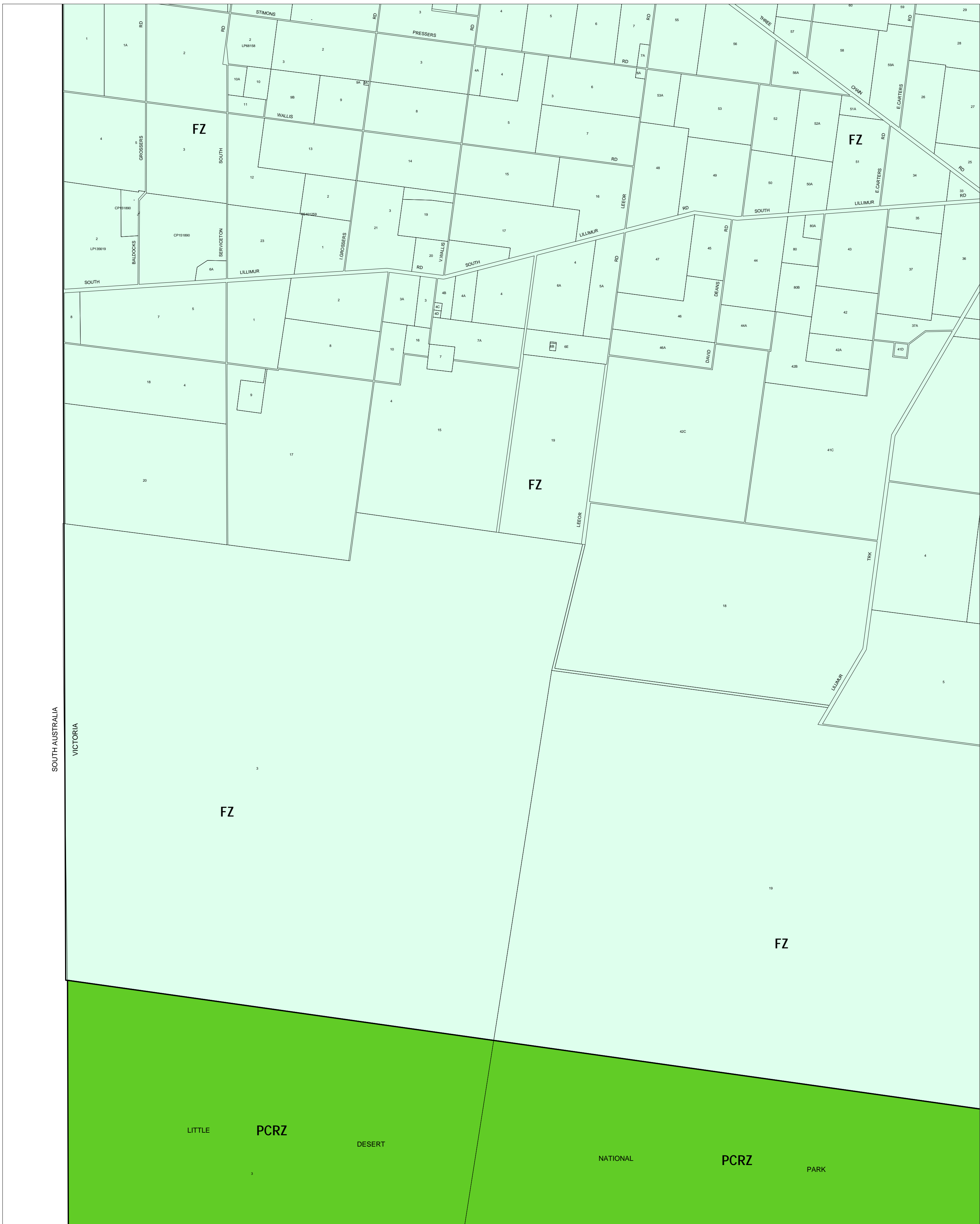


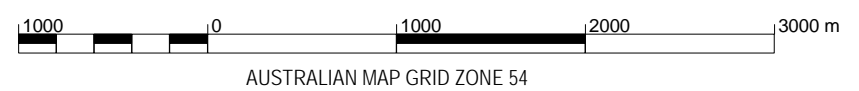
WEST WIMMERA PLANNING SCHEME - LOCAL PROVISION



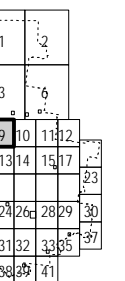
This publication is copyright. No part may be reproduced by any process except in accordance with the provisions of the Copyright Act. © State of Victoria.

This map should be read in conjunction with additional Planning Overlay Maps (if applicable) as indicated on the INDEX TO MAPS.

Public Land	Public Conservation And Resource Zone
Rural	Farming Zone



INDEX TO ADJOINING METRIC SERIES MAP



Printed: 11/9/2006

AMENDMENT C10