
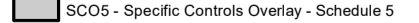


BAW BAW SHIRE

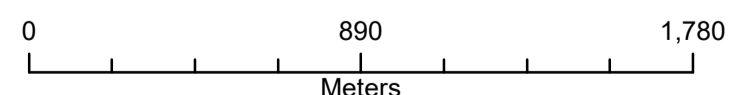
**FOR THIS
MAP PLEASE
SEE MAP24**

- LEGEND**
-  SCO13 - Specific Controls Overlay - Schedule 13
 -  SCO5 - Specific Controls Overlay - Schedule 5



Disclaimer
 This publication may be of assistance to you but the State of Victoria and its employees do not guarantee that the publication is without flaw of any kind or is wholly appropriate for your particular purposes and therefore disclaims all liability for any error, loss or other consequence which may arise from you relying on any information in this publication.

© The State of Victoria Department of Environment, Land, Water and Planning 2020



Australian Map Grid Zone 55

NORTH
 Planning Group
AMENDMENT C256card
 Printed: 17/03/2020



INDEX TO ADJOINING SCHEME MAPS

