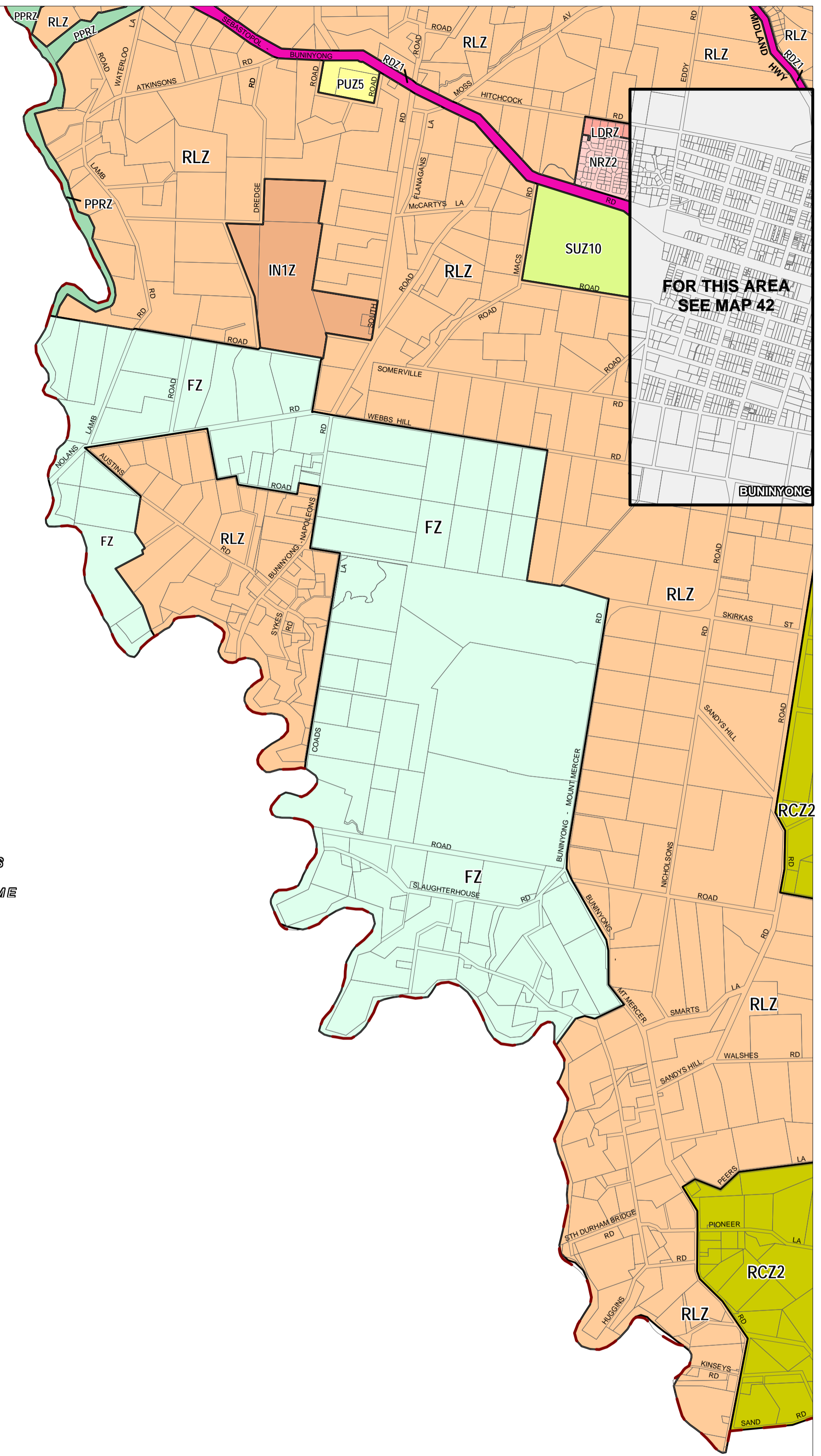


BALLARAT PLANNING SCHEME - LOCAL PROVISION

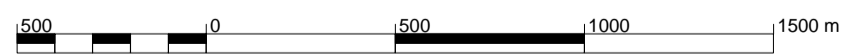


See
GOLDEN PLAINS
PLANNING SCHEME

This publication is copyright. No part may be reproduced by any process except in accordance with the provisions of the Copyright Act. © State of Victoria.

This map should be read in conjunction with additional Planning Overlay Maps (if applicable) as indicated on the INDEX TO MAPS.

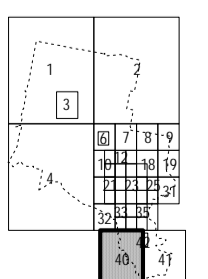
| | |
|--|---|
| Industrial | Rural Conservation Zone - Schedule 2 |
| IN1Z Industrial 1 Zone | RCZ2 Rural Conservation Zone - Schedule 2 |
| Public Land | Rural Living Zone |
| PPRZ Public Park And Recreation Zone | RLZ Rural Living Zone |
| PUZ5 Public Use Zone - Cemetery/crematorium | Special Purpose |
| RDZ1 Road Zone - Category 1 | SUZ10 Special Use Zone - Schedule 10 |
| Residential | |
| LDRZ Low Density Residential Zone | |
| NRZ2 Neighbourhood Residential Zone - Schedule 2 | |
| Rural | |
| FZ Farming Zone | |



AUSTRALIAN MAP GRID ZONE 54



INDEX TO ADJOINING METRIC SERIES MAP



Printed: 14/11/2014

AMENDMENT C190