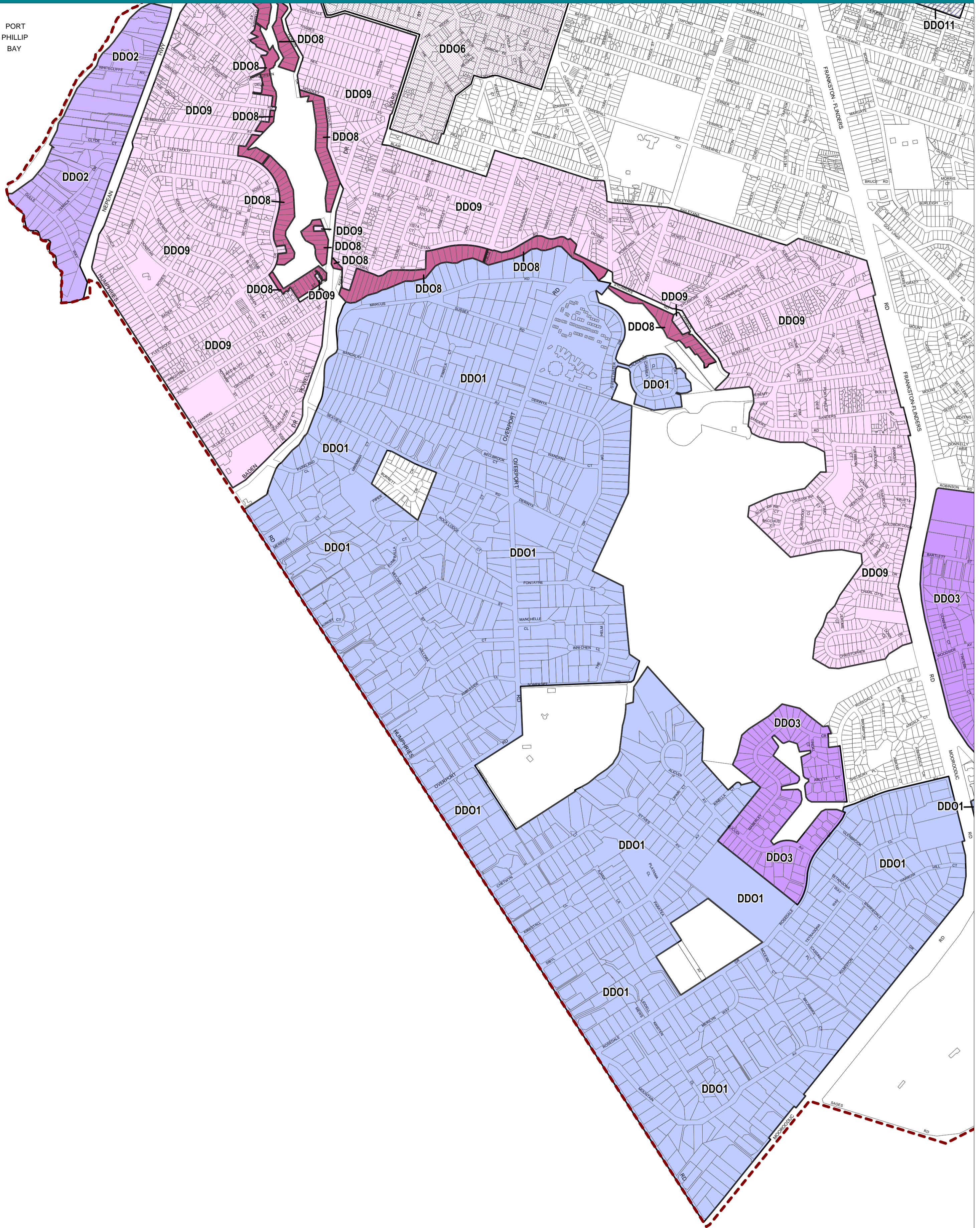



# FRANKSTON PLANNING SCHEME - LOCAL PROVISION



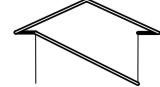
This publication is copyright. No part may be reproduced by any process except in accordance with the provisions of the Copyright Act. © State of Victoria.

This map should be read in conjunction with additional Planning Overlay Maps (if applicable) as indicated on the INDEX TO MAPS.

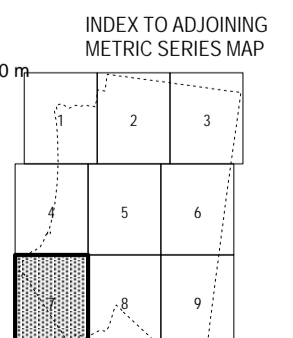
- Overlays**
- DDO1 Design And Development Overlay - Schedule 1
  - DDO2 Design And Development Overlay - Schedule 2
  - DDO3 Design And Development Overlay - Schedule 3
  - DDO6 Design And Development Overlay - Schedule 6
  - DDO8 Design And Development Overlay - Schedule 8
  - DDO9 Design And Development Overlay - Schedule 9



AUSTRALIAN MAP GRID ZONE 55  
PREPARED BY: Planning Mapping Services



Environment,  
Land, Water  
and Planning



Printed: 23/2/2016

AMENDMENT GC41