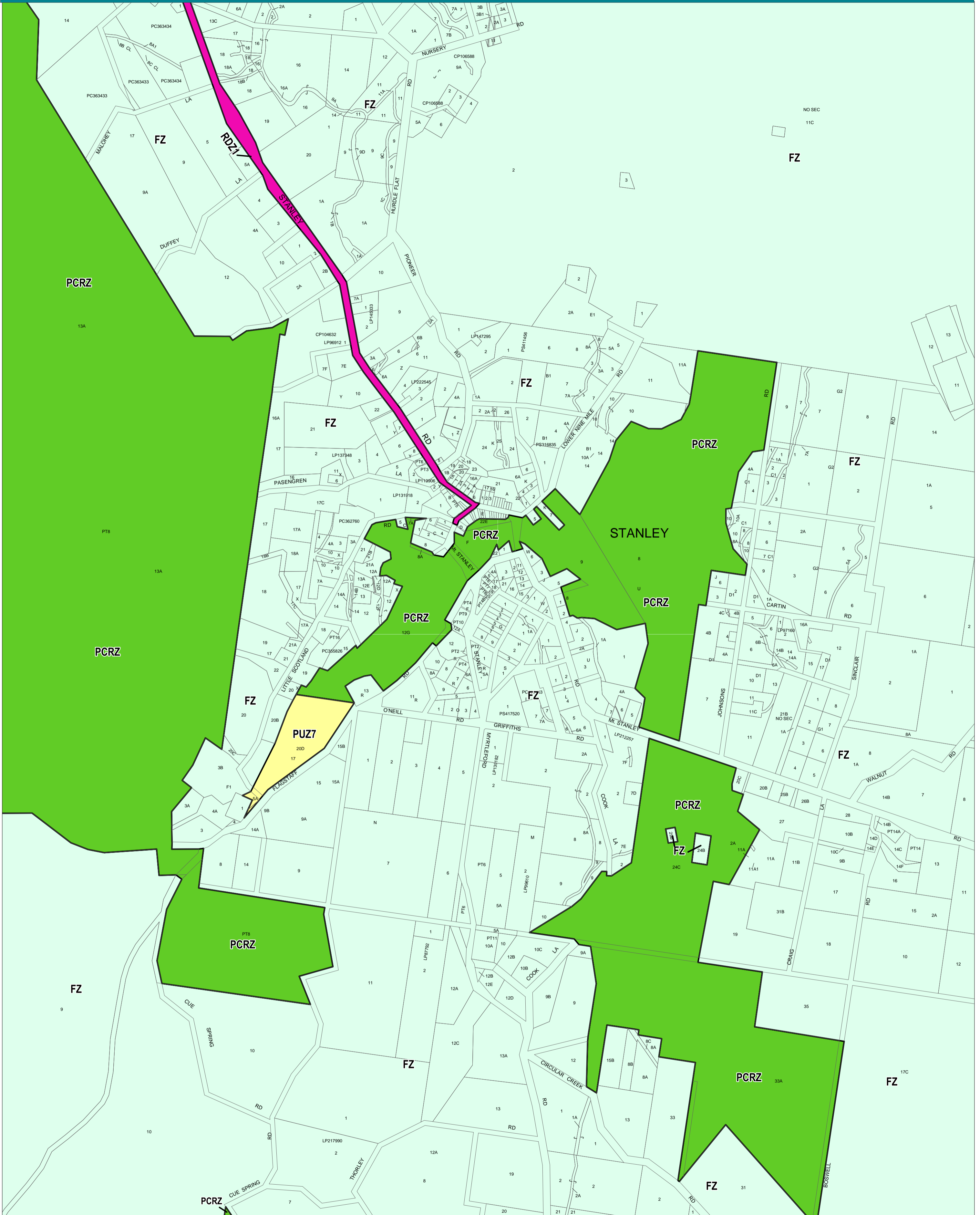
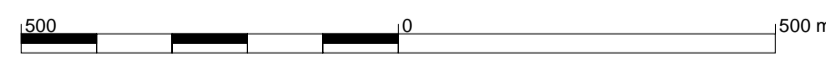


INDIGO PLANNING SCHEME - LOCAL PROVISION

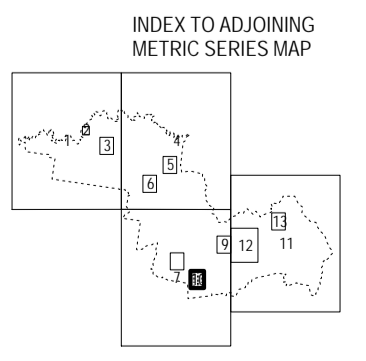


This publication is copyright. No part may be reproduced by any process except in accordance with the provisions of the Copyright Act. © State of Victoria.
 This map should be read in conjunction with additional Planning Overlay Maps (if applicable) as indicated on the INDEX TO MAPS.

Public Land	Public Conservation And Resource Zone	----- Municipal Boundary
PUZ7	Public Use Zone - Other Public Use	
RDZ1	Road Zone - Category 1	
FZ	Farming Zone	



AUSTRALIAN MAP GRID ZONE 55
 PREPARED BY: Planning Mapping Services



Printed: 5/9/2016

AMENDMENT C72