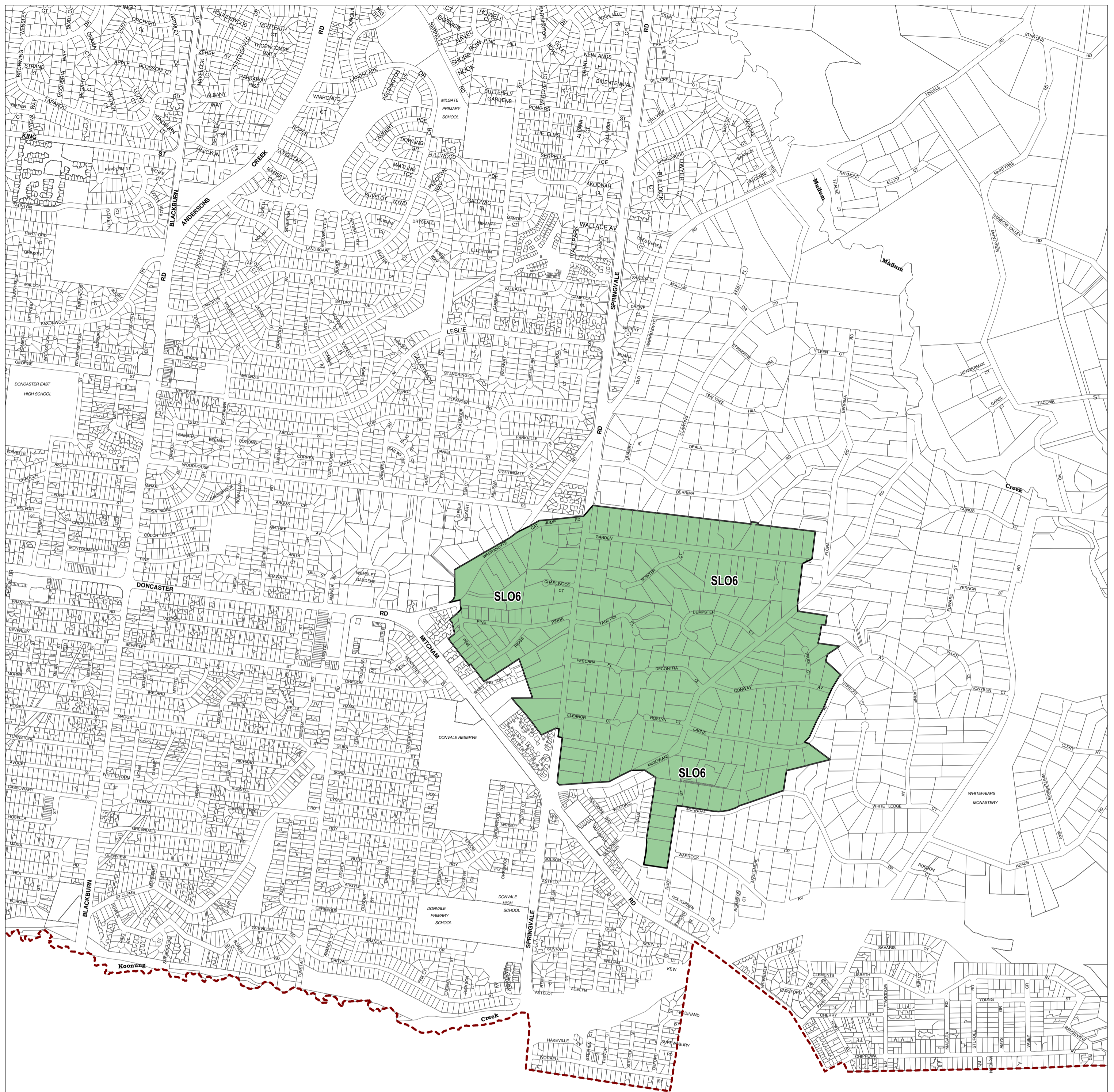


MANNINGHAM PLANNING SCHEME - LOCAL PROVISION



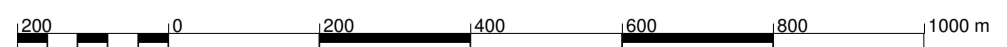
See WHITEHORSE
PLANNING SCHEME

This publication is copyright. No part may be reproduced by any process except in accordance with the provisions of the Copyright Act. © State of Victoria.

This map should be read in conjunction with additional Planning Overlay Maps (if applicable) as indicated on the INDEX TO MAPS.

Overlays

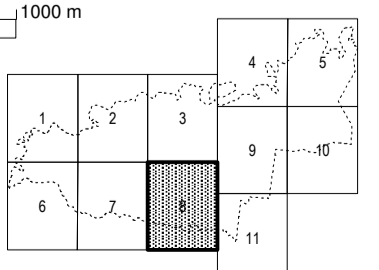
SLO6 Significant Landscape Overlay - Schedule 6



AUSTRALIAN MAP GRID ZONE 55



INDEX TO ADJOINING METRIC SERIES MAP



Printed: 18/2/2013

AMENDMENT C54