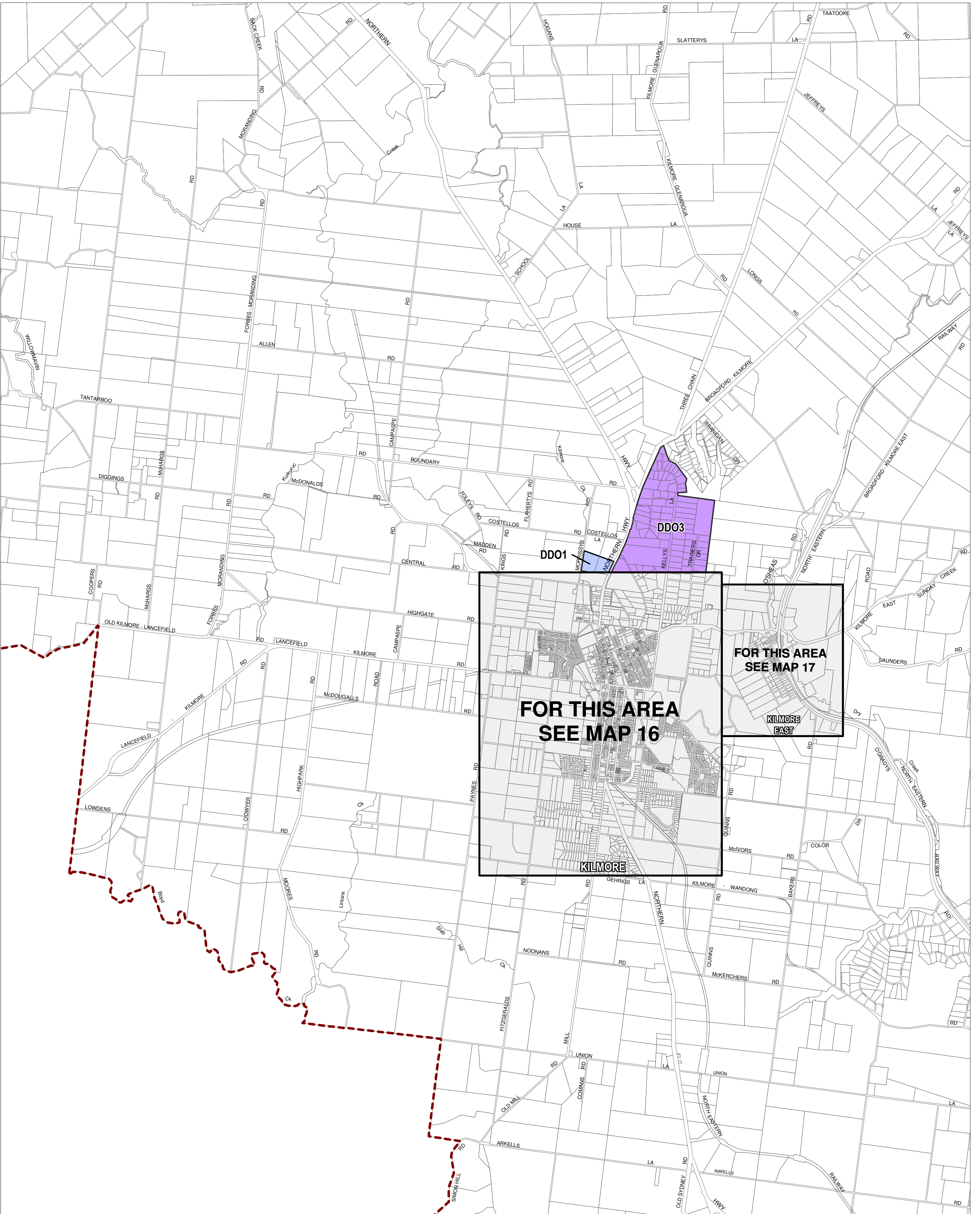
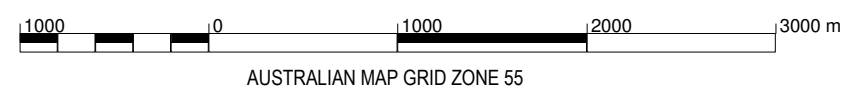


MITCHELL PLANNING SCHEME - LOCAL PROVISION

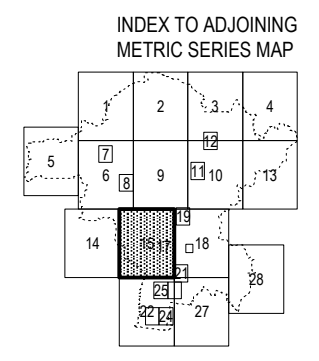


This publication is copyright. No part may be reproduced by any process except in accordance with the provisions of the Copyright Act. © State of Victoria.
 This map should be read in conjunction with additional Planning Overlay Maps (if applicable) as indicated on the INDEX TO MAPS.

Overlays	
	Design And Development Overlay - Schedule 1
	Design And Development Overlay - Schedule 3



AUSTRALIAN MAP GRID ZONE 55



Printed: 3/5/2013

AMENDMENT C79