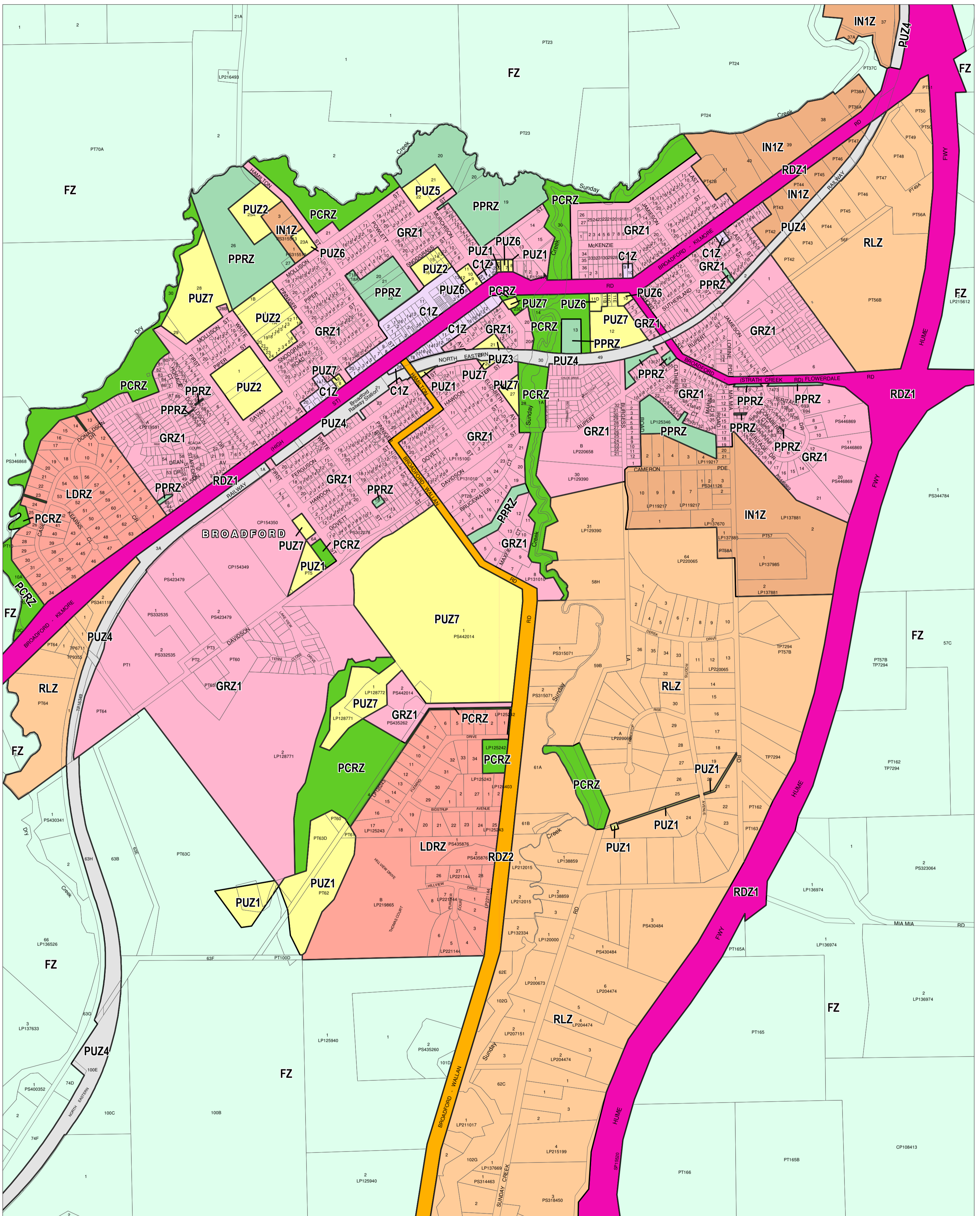


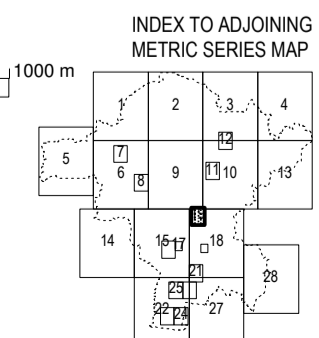
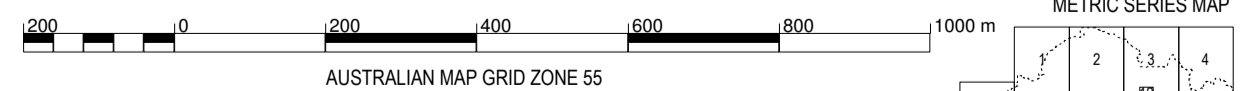
# MITCHELL PLANNING SCHEME - LOCAL PROVISION



This publication is copyright. No part may be reproduced by any process except in accordance with the provisions of the Copyright Act. © State of Victoria. This map should be read in conjunction with additional Planning Overlay Maps (if applicable) as indicated on the INDEX TO MAPS.

<b>Commercial</b>	PUZ6 Public Use Zone - Local Government	LDRZ Low Density Residential Zone
C1Z Commercial 1 Zone	PUZ7 Public Use Zone - Other Public Use	Rural
<b>Industrial</b>	PUZ1 Public Use Zone - Service And Utility	FZ Farming Zone
IN1Z Industrial 1 Zone	PUZ4 Public Use Zone - Transport	RLZ Rural Living Zone
<b>Public Land</b>	RDZ1 Road Zone - Category 1	<b>Special Purpose</b>
PCRZ Public Conservation And Resource Zone	RDZ2 Road Zone - Category 2	SUZ1 Special Use Zone - Schedule 1
PPRZ Public Park And Recreation Zone	<b>Residential</b>	
PUZ5 Public Use Zone - Cemetery/crematorium	GRZ General Residential Zone	
PUZ2 Public Use Zone - Education	GRZ1 General Residential Zone - Schedule 1	
PUZ3 Public Use Zone - Health And Community		

**ALL LAND ON THIS MAP IS OUTSIDE THE URBAN GROWTH BOUNDARY**



Printed: 8/5/2015

AMENDMENT C91 (PART 1)