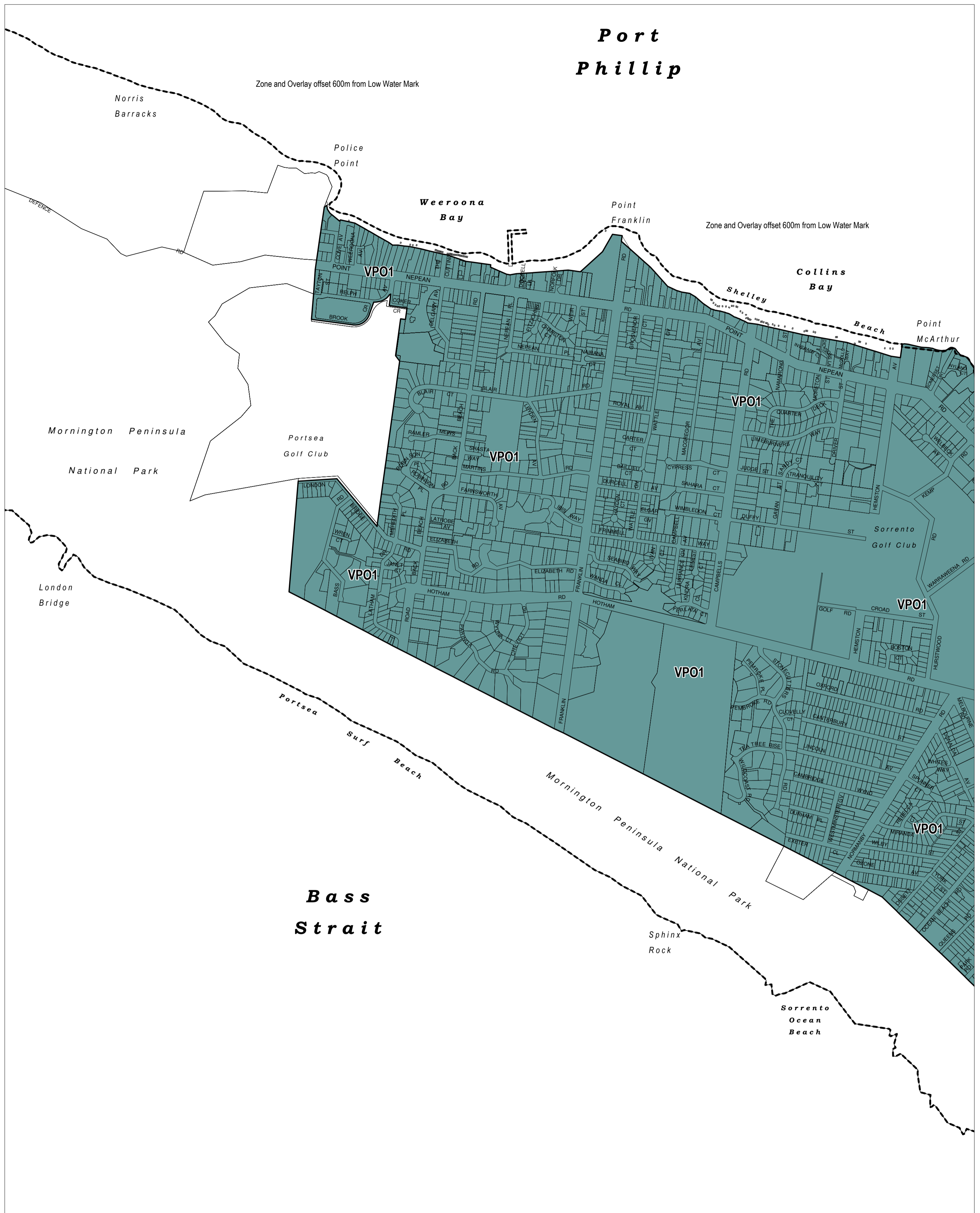


# MORNINGTON PENINSULA PLANNING SCHEME - LOCAL PROVISION

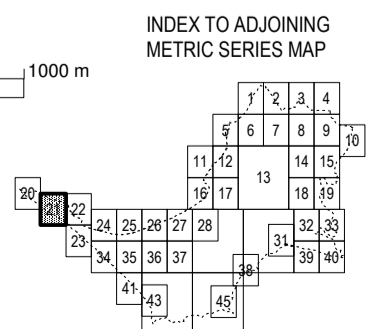
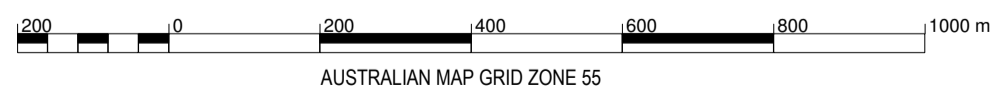
## Port Phillip



This publication is copyright. No part may be reproduced by any process except in accordance with the provisions of the Copyright Act. © State of Victoria.

This map should be read in conjunction with additional Planning Overlay Maps (if applicable) as indicated on the INDEX TO MAPS.

**Overlays**  
 VPO1 Vegetation Protection Overlay - Schedule 1



Printed: 6/9/2010

AMENDMENT C129