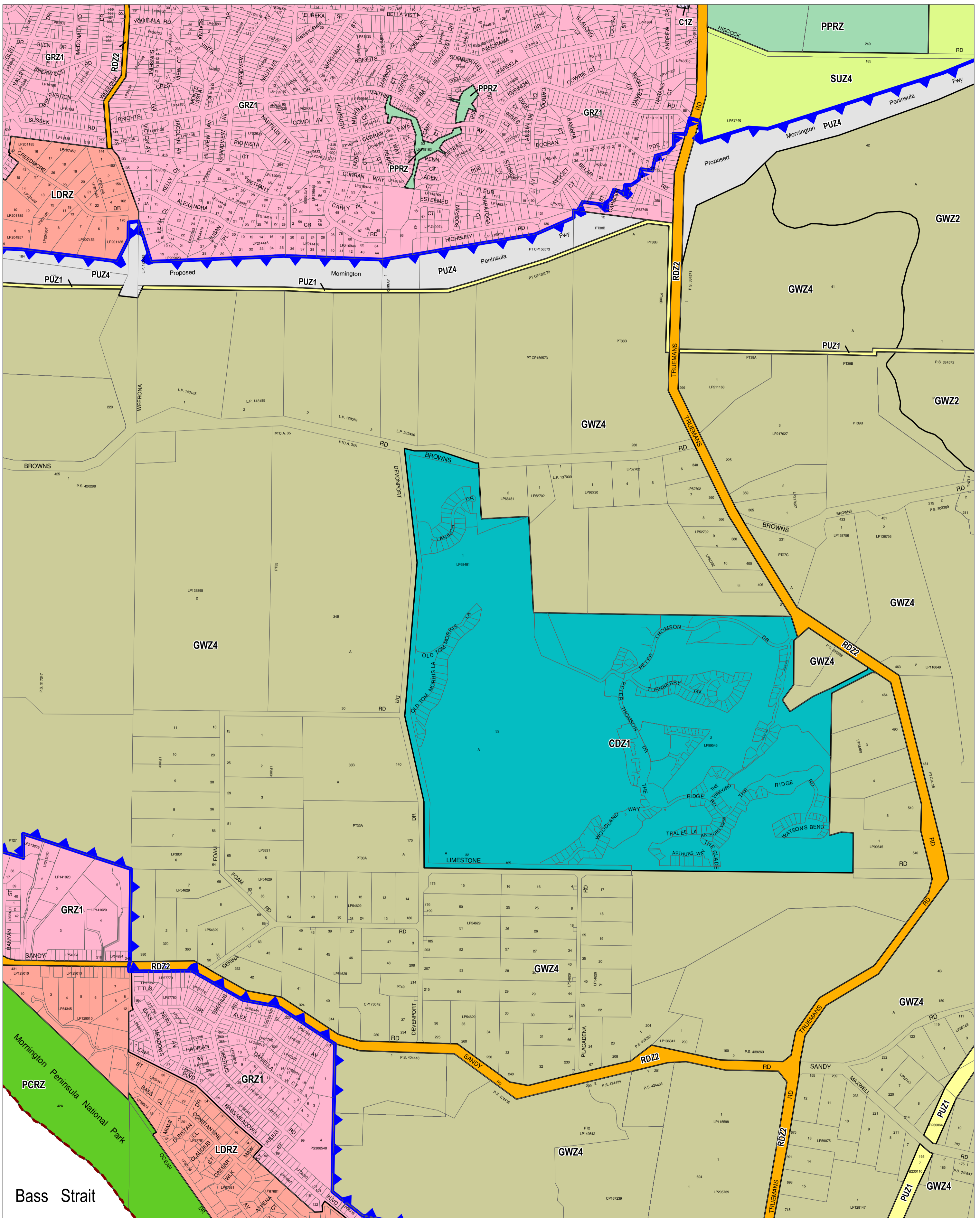


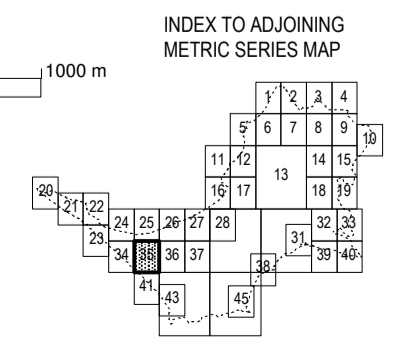
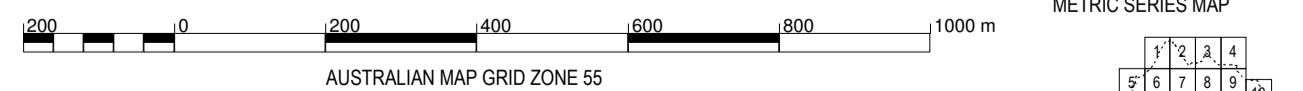
MORNINGTON PENINSULA PLANNING SCHEME - LOCAL PROVISION



This publication is copyright. No part may be reproduced by any process except in accordance with the provisions of the Copyright Act. © State of Victoria.

This map should be read in conjunction with additional Planning Overlay Maps (if applicable) as indicated on the INDEX TO MAPS.

Commercial	C1Z Commercial 1 Zone	Rural	RDZ2 Low Density Residential Zone
Public Land	PCRZ Public Conservation And Resource Zone	Green Wedge	GWZ2 Green Wedge Zone - Schedule 2 GWZ4 Green Wedge Zone - Schedule 4
Public Use	PUZ1 Public Use Zone - Service And Utility PUZ4 Public Use Zone - Transport	Special Purpose	CDZ1 Comprehensive Development Zone - Schedule 1 SUZ4 Special Use Zone - Schedule 4
Residential	GRZ1 General Residential Zone - Schedule 1		



Printed: 2/10/2014

AMENDMENT C179

ZONES

MAP No 35