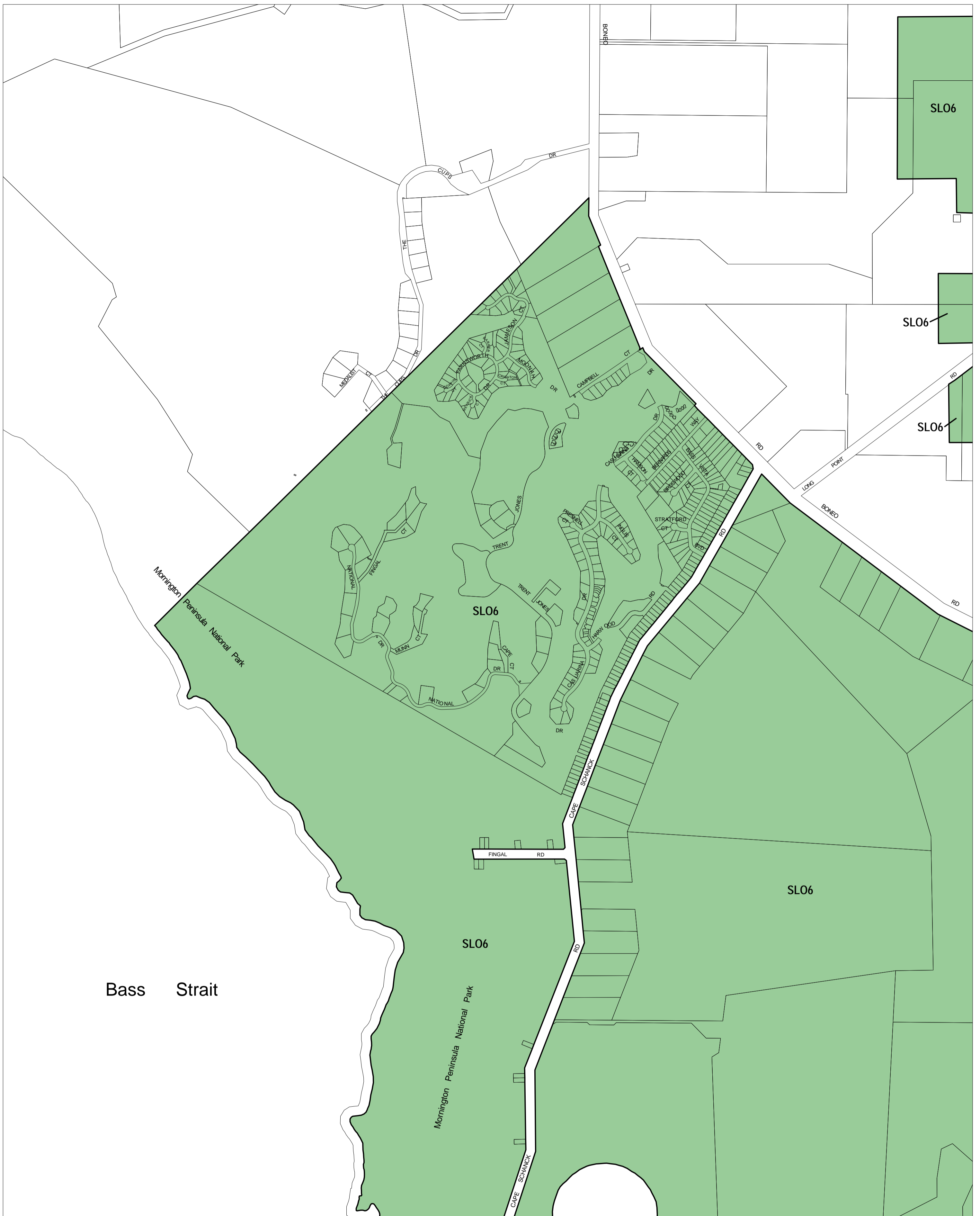


# MORNINGTON PENINSULA PLANNING SCHEME - LOCAL PROVISION

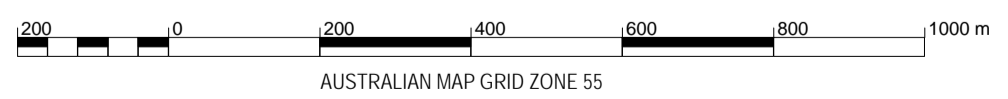


This publication is copyright. No part may be reproduced by any process except in accordance with the provisions of the Copyright Act. © State of Victoria.

This map should be read in conjunction with additional Planning Overlay Maps (if applicable) as indicated on the INDEX TO MAPS.

### Overlays

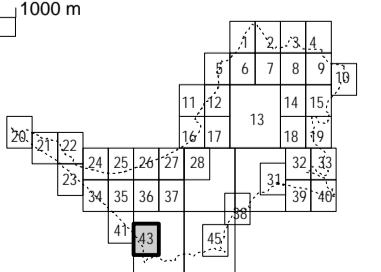
**SLO6** Significant Landscape Overlay - Schedule 6



AUSTRALIAN MAP GRID ZONE 55



### INDEX TO ADJOINING METRIC SERIES MAP



Printed: 31/8/2007

**AMENDMENT C18**

**SIGNIFICANT LANDSCAPE OVERLAY 6**

**MAP No 43SLO6**