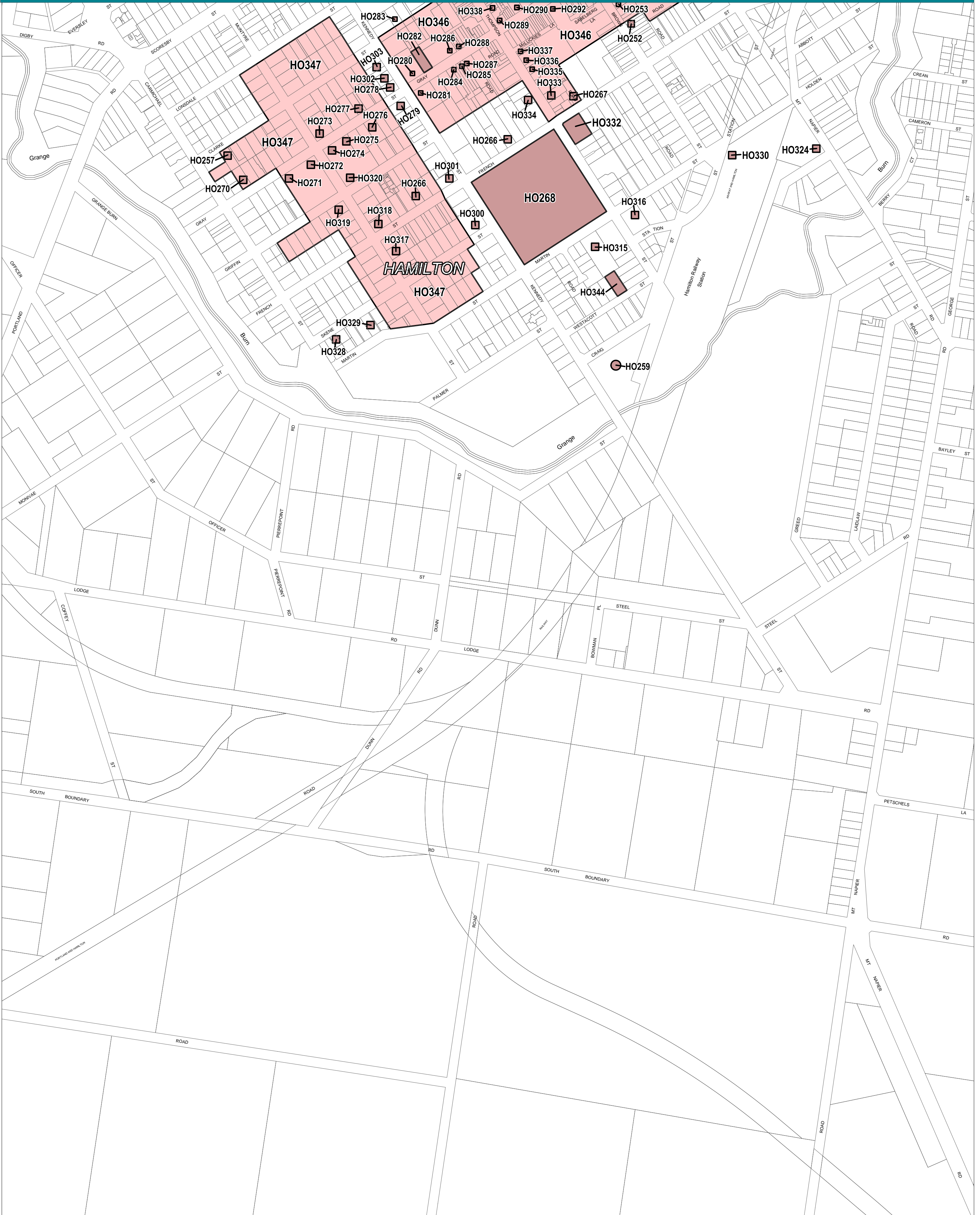


SOUTHERN GRAMPIANS PLANNING SCHEME - LOCAL PROVISION



This publication is copyright. No part may be reproduced by any process except in accordance with the provisions of the Copyright Act. © State of Victoria.

This map should be read in conjunction with additional Planning Overlay Maps (if applicable) as indicated on the INDEX TO MAPS.

Overlays

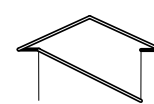
HO Heritage Overlay

--- Municipal Boundary

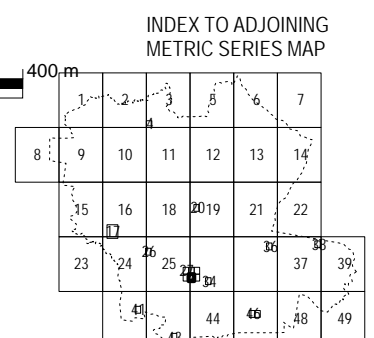


AUSTRALIAN MAP GRID ZONE 54

PREPARED BY: Planning Mapping Services



Environment,
Land, Water
and Planning



Printed: 23/9/2016

AMENDMENT C14