


WEST WIMMERA PLANNING SCHEME - LOCAL PROVISION

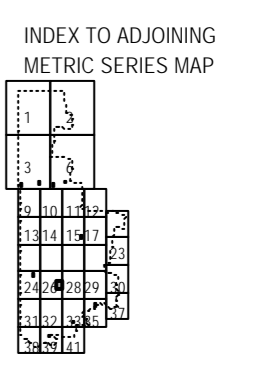
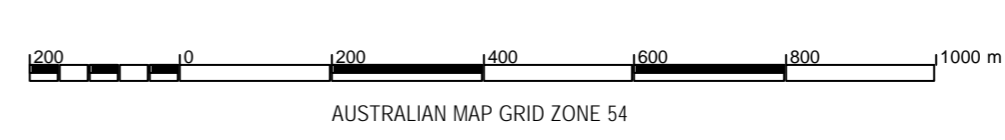


This publication is copyright. No part may be reproduced by any process except in accordance with the provisions of the Copyright Act 1968 State of Victoria.

This map should be read in conjunction with additional Planning Overlay Maps (if applicable) as indicated on the INDEX TO MAPS.

Overlays

 Environmental Audit Overlay



Printed: 14/6/2007

AMENDMENT C11

ENVIRONMENTAL AUDIT OVERLAY

MAP No 27EAO