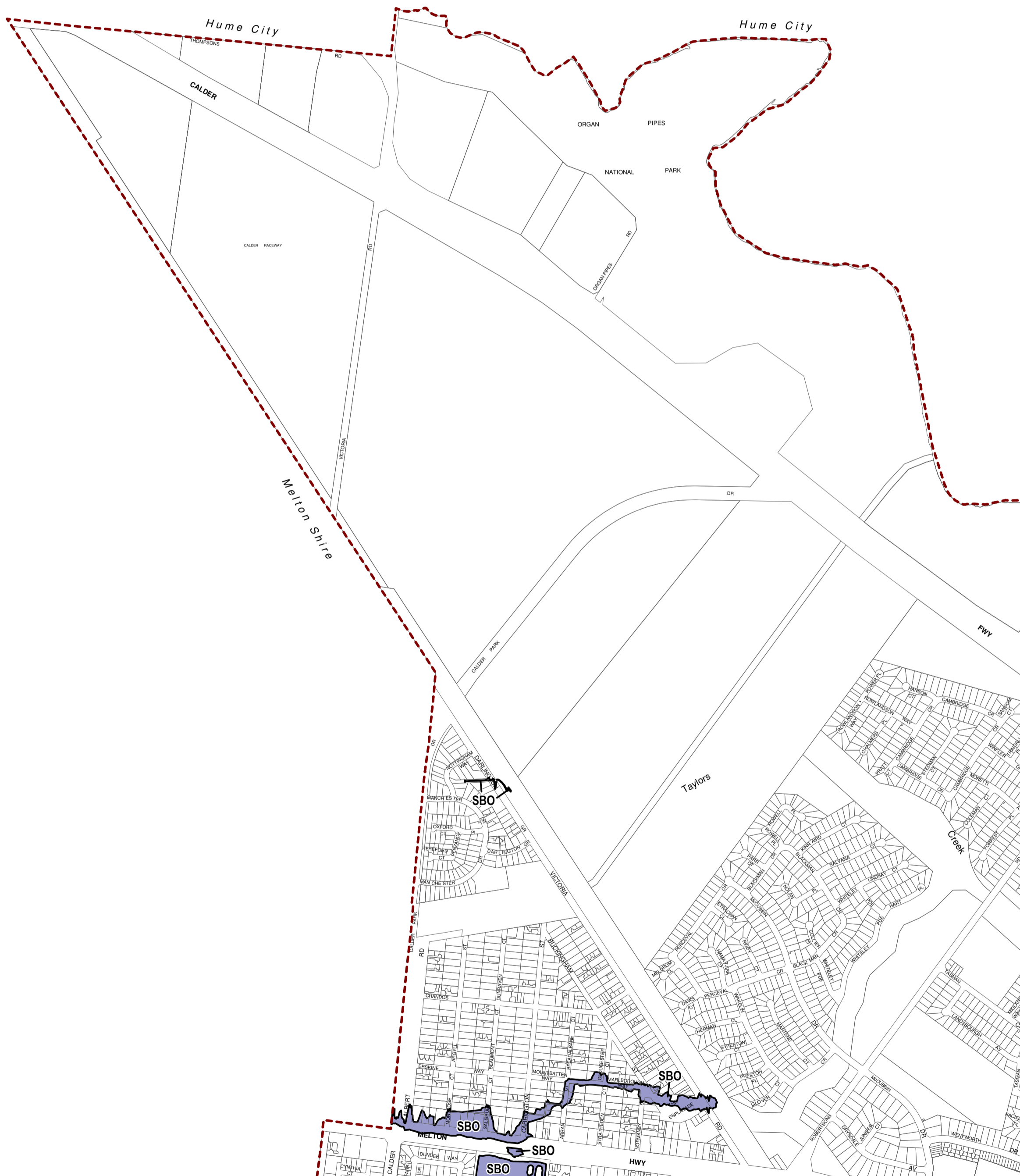


BRIMBANK PLANNING SCHEME - LOCAL PROVISION

See HUME PLANNING SCHEME

See MELTON PLANNING SCHEME

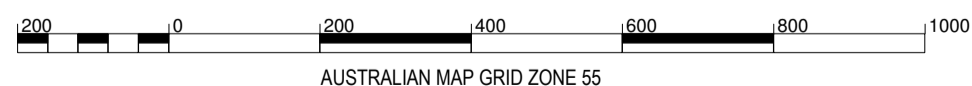


This publication is copyright. No part may be reproduced by any process except in accordance with the provisions of the Copyright Act. © State of Victoria.

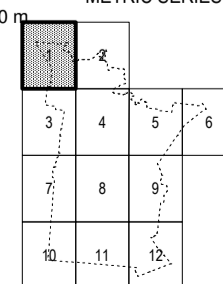
This map should be read in conjunction with additional Planning Overlay Maps (if applicable) as indicated on the INDEX TO MAPS.

Overlays

SBO Special Building Overlay



INDEX TO ADJOINING METRIC SERIES MAP



Printed: 10/12/2012

AMENDMENT C133