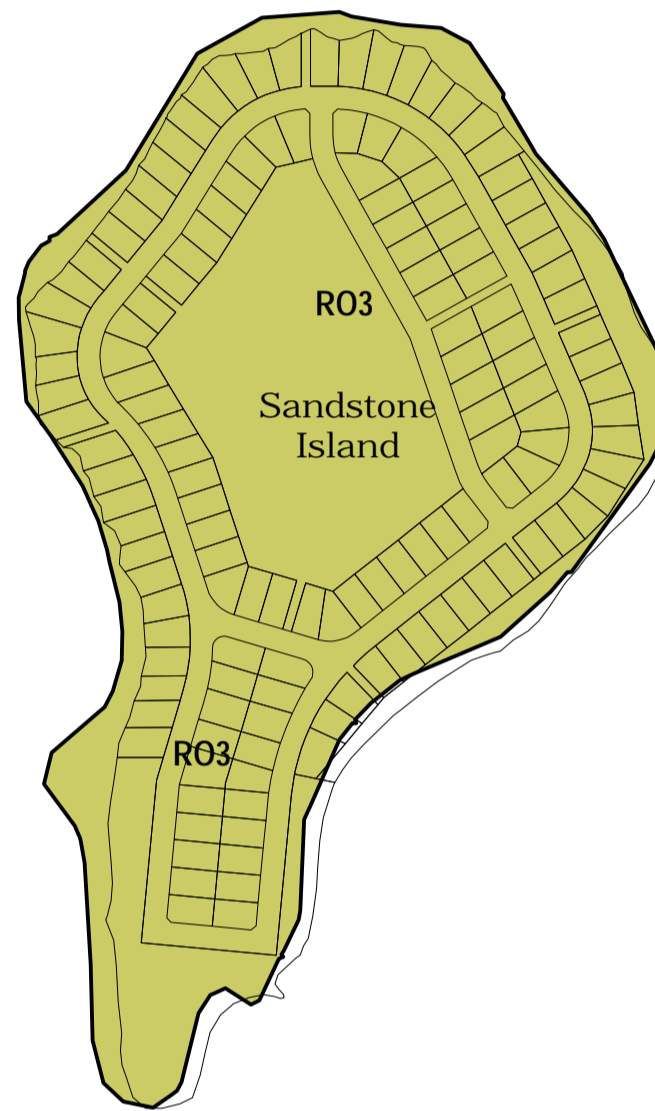


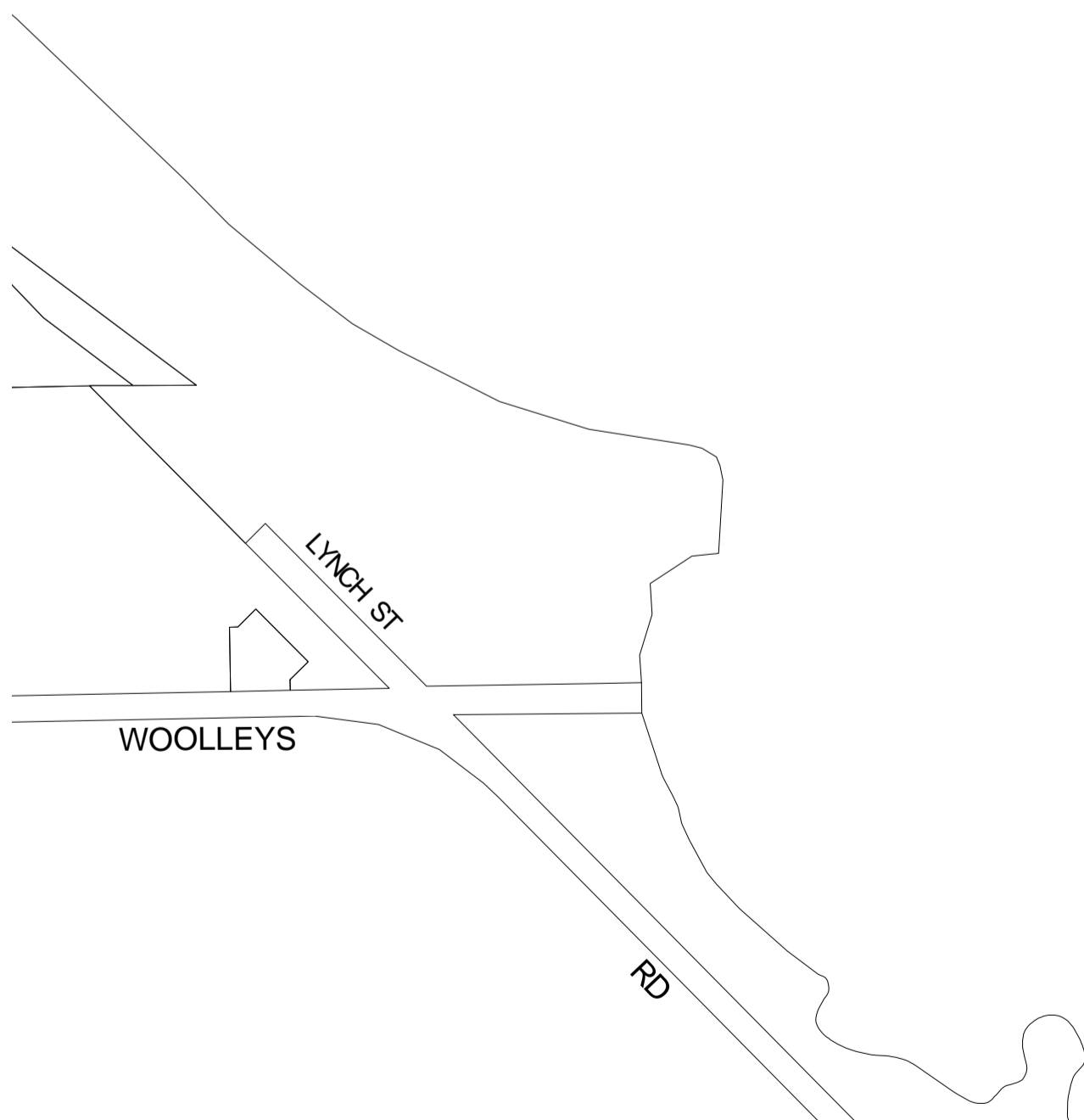
FRENCH ISLAND & SANDSTONE ISLAND PLANNING SCHEME - LOCAL PROVISION

Western Port

Hastings Bight



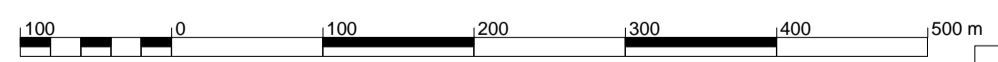
Western Port



This publication is copyright. No part may be reproduced by any process except in accordance with the provisions of the Copyright Act. © State of Victoria.

This map should be read in conjunction with additional Planning Overlay Maps (if applicable) as indicated on the INDEX TO MAPS.

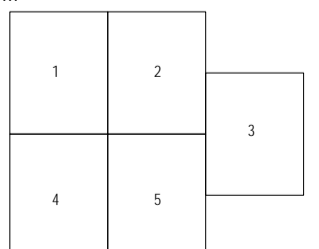
Overlays
R03 Restructure Overlay - Schedule 3



AUSTRALIAN MAP GRID ZONE 55



INDEX TO ADJOINING METRIC SERIES MAP



Printed: 23/8/2007