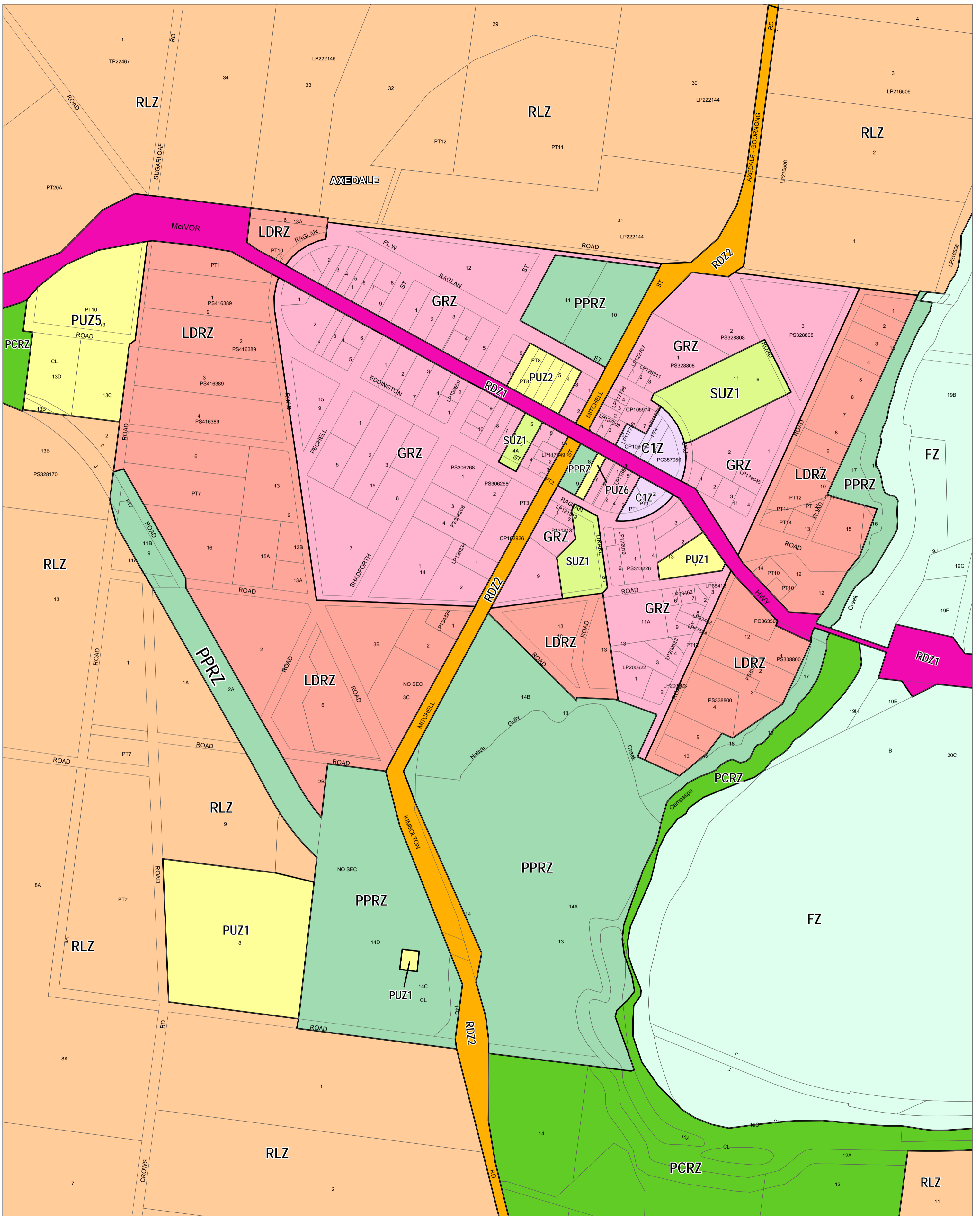
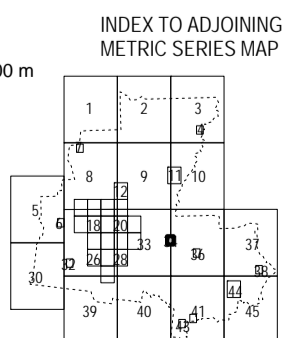
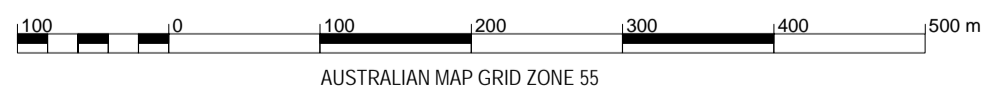


# GREATER BENDIGO PLANNING SCHEME - LOCAL PROVISION



This publication is copyright. No part may be reproduced by any process except in accordance with the provisions of the Copyright Act. © State of Victoria. This map should be read in conjunction with additional Planning Overlay Maps (if applicable) as indicated on the INDEX TO MAPS.

<b>Commercial</b>	<b>Road Zone - Category 1</b>
C1Z Commercial 1 Zone	RDZ1
<b>Public Land</b>	<b>Road Zone - Category 2</b>
PCRZ Public Conservation And Resource Zone	RDZ2
PPRZ Public Park And Recreation Zone	<b>Residential</b>
PUZ5 Public Use Zone - Cemetery/crematorium	GRZ General Residential Zone
PUZ2 Public Use Zone - Education	LDRZ Low Density Residential Zone
PUZ6 Public Use Zone - Local Government	<b>Rural</b>
PUZ1 Public Use Zone - Service And Utility	FZ Farming Zone
	RLZ Rural Living Zone
	<b>Special Purpose</b>
	SUZ1 Special Use Zone - Schedule 1



Printed: 17/1/2014

AMENDMENT C205