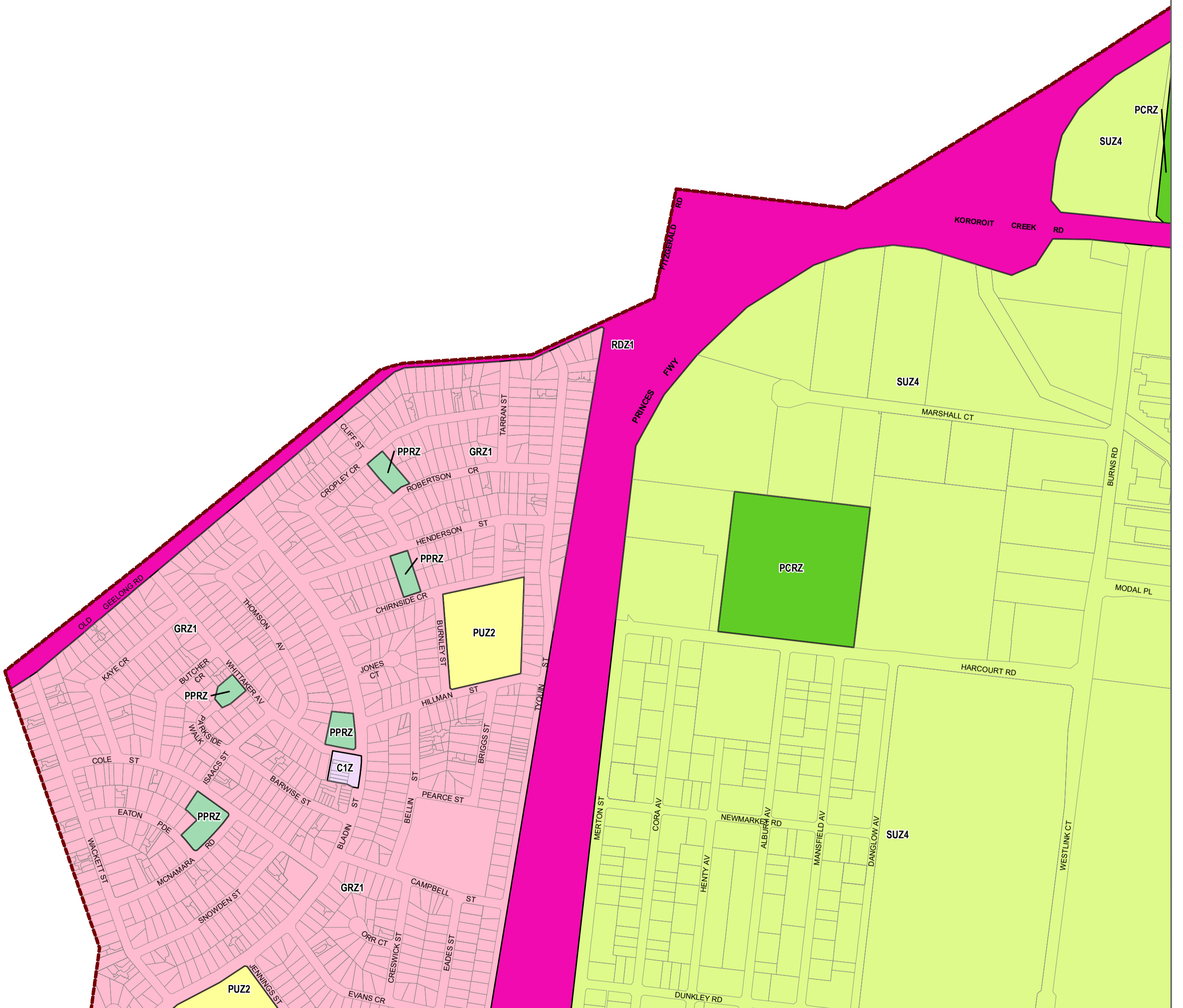









WYNDHAM CITY



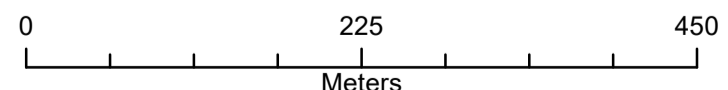
LEGEND

 C1Z - Commercial 1 Zone	 PUZ2 - Public Use Zone - Education
 GRZ - General Residential Zone	 RDZ1 - Road Zone - Category 1
 PCRZ - Public Conservation and Resource Zone	 SUZ4 - Special Use Zone
 PPRZ - Public Park and Recreation Zone	



Disclaimer
 This publication may be of assistance to you but the State of Victoria and its employees do not guarantee that the publication is without flaw of any kind or is wholly appropriate for your particular purposes and therefore disclaims all liability for any error, loss or other consequence which may arise from you relying on any information in this publication.

© The State of Victoria Department of Environment, Land, Water and Planning 2020



Australian Map Grid Zone 55

NORTH
 Planning Group
AMENDMENT C113hbay
 Printed: 31/01/2020



Environment,
 Land, Water
 and Planning

INDEX TO ADJOINING SCHEME MAPS

