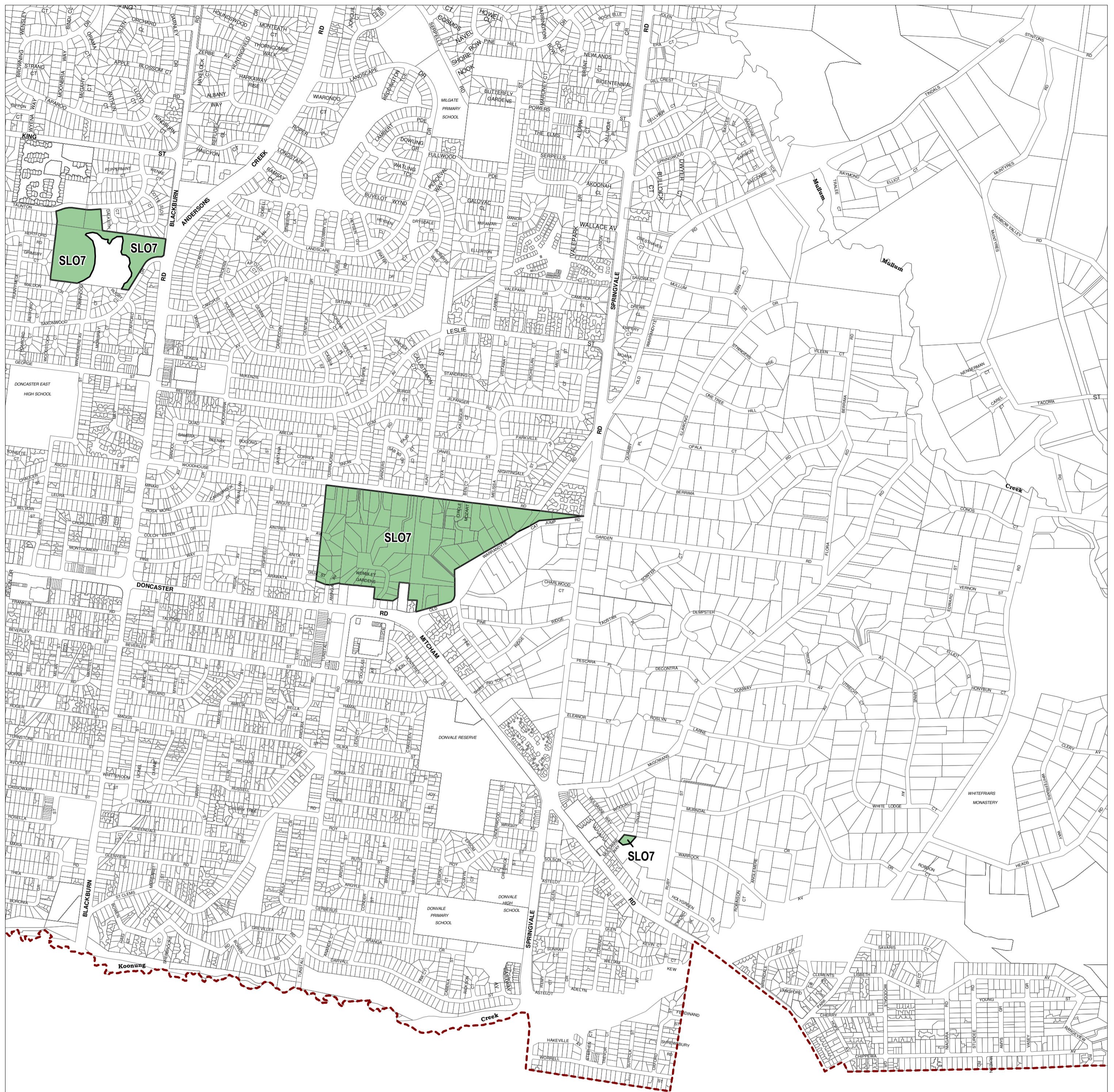


MANNINGHAM PLANNING SCHEME - LOCAL PROVISION

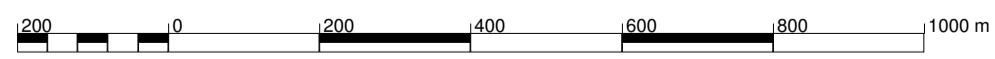


See WHITEHORSE
PLANNING SCHEME

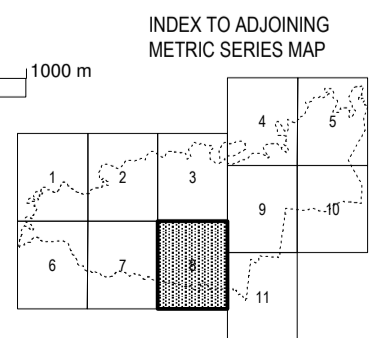
This publication is copyright. No part may be reproduced by any process except in accordance with the provisions of the Copyright Act. © State of Victoria.

This map should be read in conjunction with additional Planning Overlay Maps (if applicable) as indicated on the INDEX TO MAPS.

Overlays
SLO7 Significant Landscape Overlay - Schedule 7



AUSTRALIAN MAP GRID ZONE 55



Printed: 18/2/2013

AMENDMENT C54