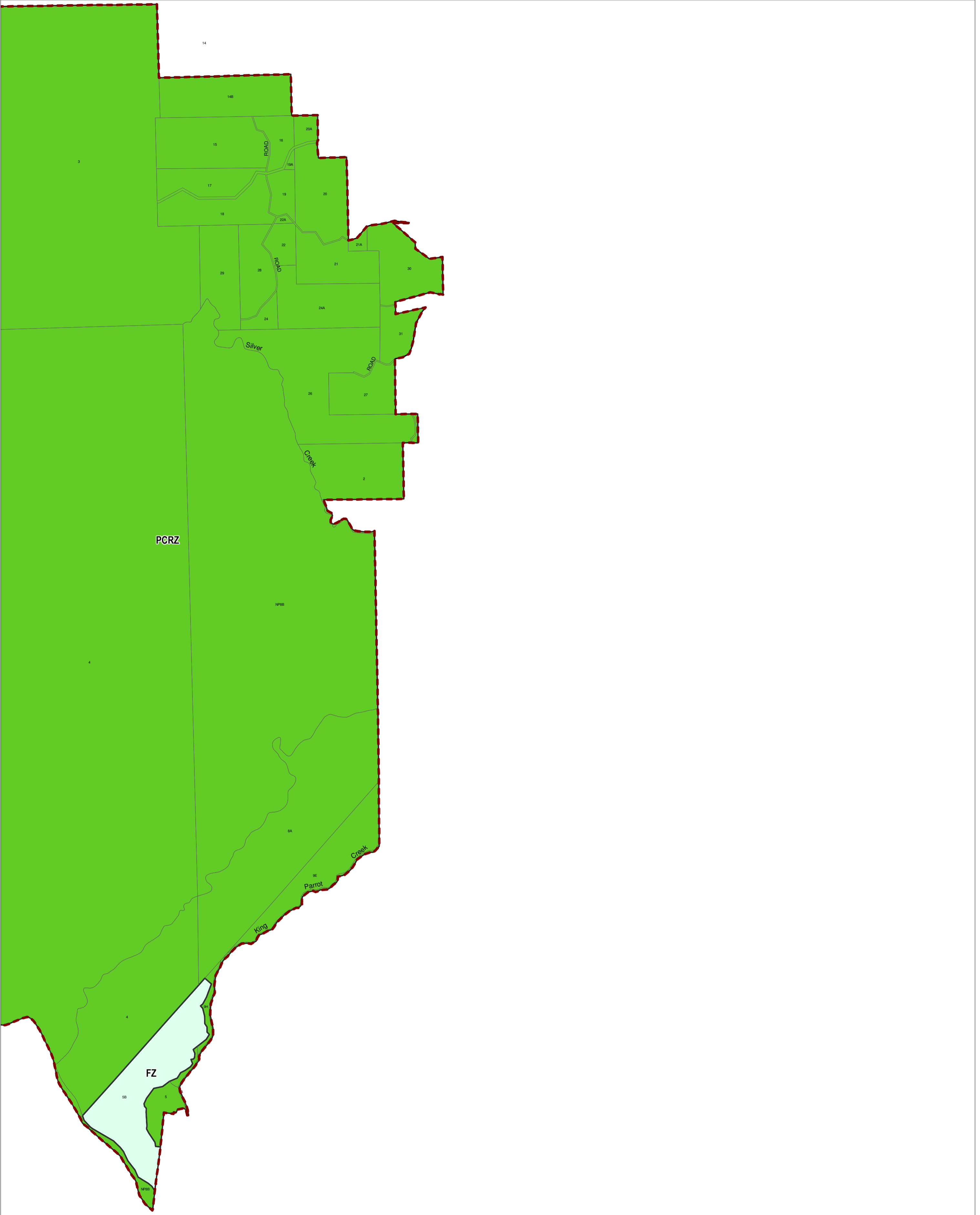


MITCHELL PLANNING SCHEME - LOCAL PROVISION

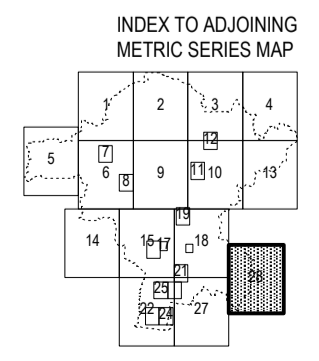
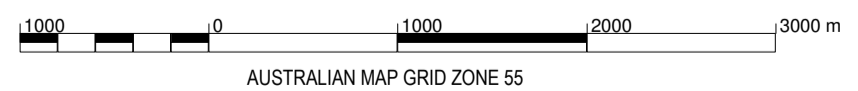


This publication is copyright. No part may be reproduced by any process except in accordance with the provisions of the Copyright Act. © State of Victoria. This map should be read in conjunction with additional Planning Overlay Maps (if applicable) as indicated on the INDEX TO MAPS.

Public Land
 PCRZ Public Conservation And Resource Zone

Rural
 FZ Farming Zone

ALL LAND ON THIS MAP IS OUTSIDE THE URBAN GROWTH BOUNDARY



Printed: 8/5/2015

AMENDMENT C91 (PART 1)