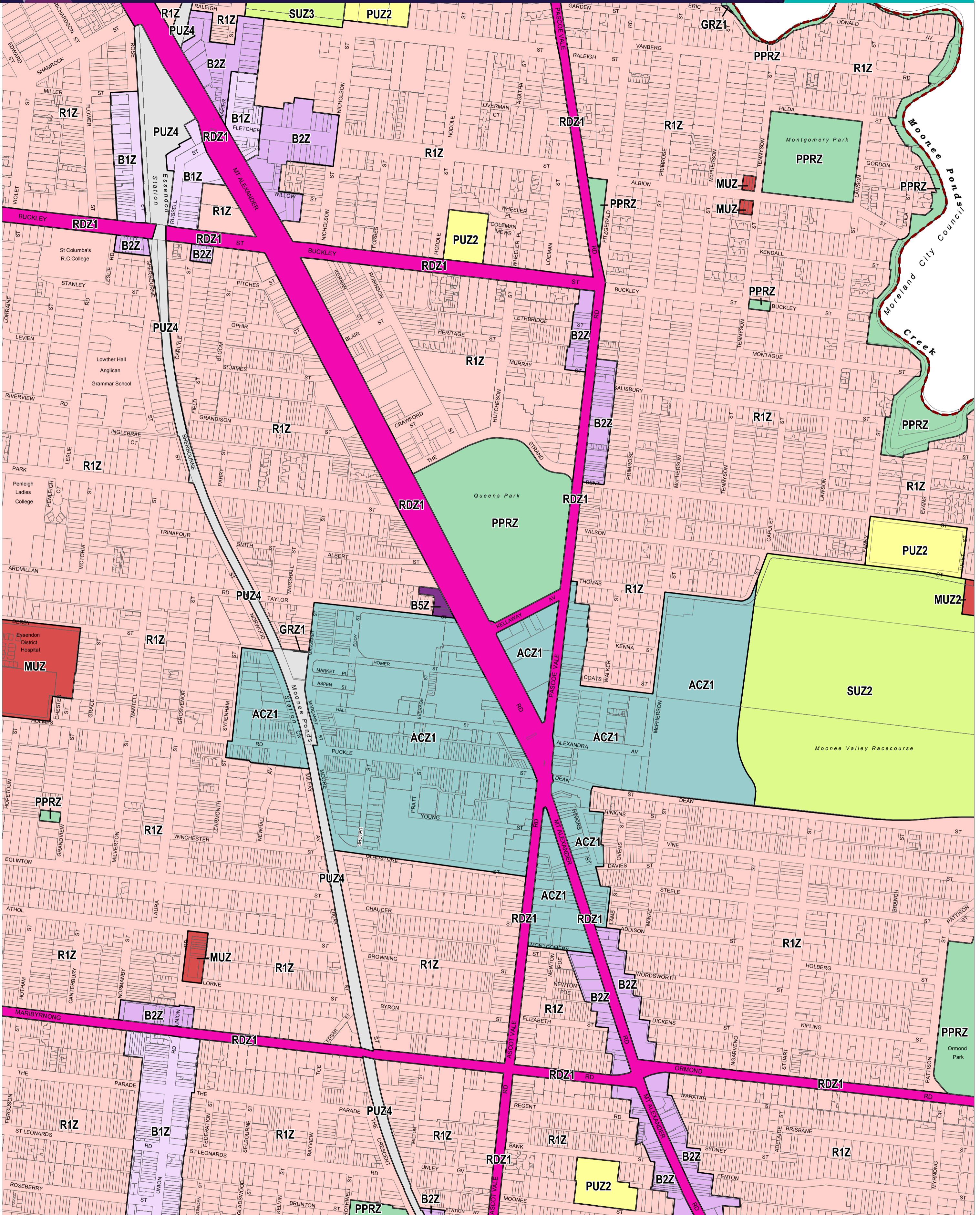


MOONEE VALLEY PLANNING SCHEME - LOCAL PROVISION

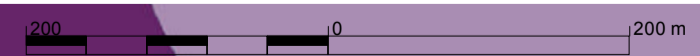


This publication is copyright. No part may be reproduced by any process except in accordance with the provisions of the Copyright Act 1968, State of Victoria. This map should be read in conjunction with additional Planning Overlay Maps (if applicable) as indicated on the INDEX TO MAPS.

- Commercial**
- B1Z Commercial 1 Zone
- B2Z Commercial 1 Zone
- Public Land**
- PPRZ Public Park And Recreation Zone
- PUZ2 Public Use Zone - Education
- PUZ4 Public Use Zone - Transport
- RDZ1 Road Zone - Category 1
- Residential**
- R1Z General Residential Zone

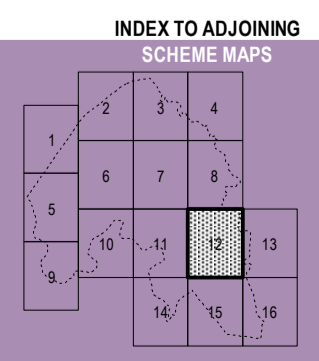
- GRZ1 General Residential Zone - Schedule 1
- MUZ Mixed Use Zone
- MUZ2 Mixed Use Zone - Schedule 2
- Special Purpose**
- ACZ1 Activity Centre Zone - Schedule 1
- SUZ2 Special Use Zone - Schedule 2
- SUZ3 Special Use Zone - Schedule 3

--- Municipal Boundary (if shown)



AUSTRALIAN MAP GRID ZONE 55

PREPARED BY: Planning Mapping Services



Printed: 13/8/2018

AMENDMENT GC91



Environment, Land, Water and Planning