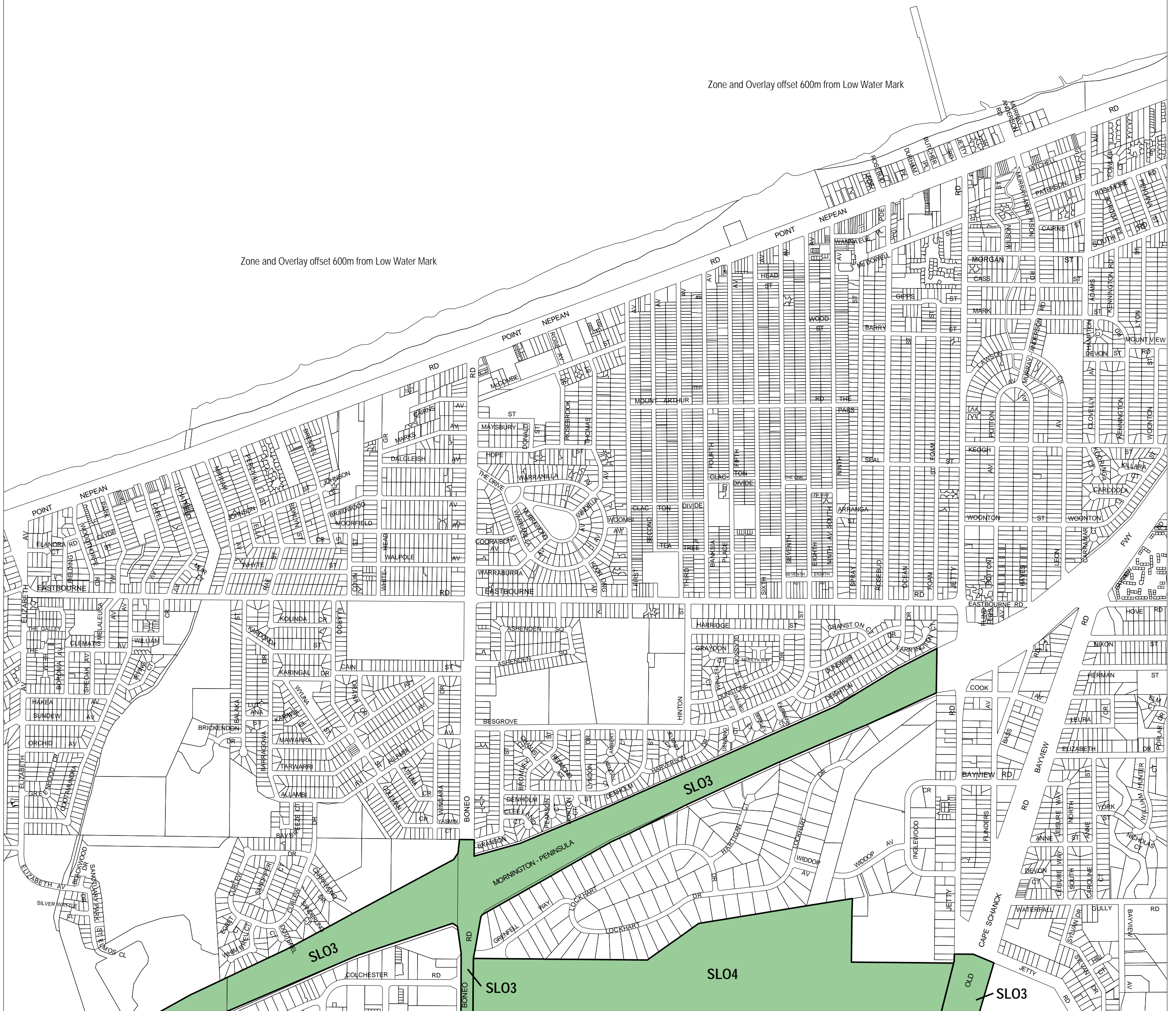


# MORNINGTON PENINSULA PLANNING SCHEME - LOCAL PROVISION

## Port Phillip



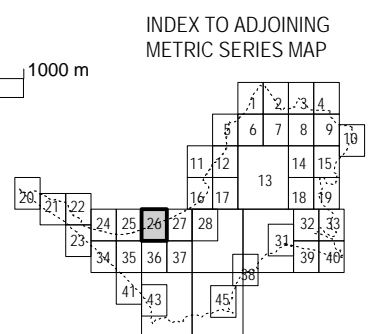
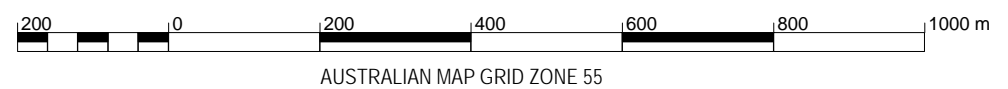
Zone and Overlay offset 600m from Low Water Mark

Zone and Overlay offset 600m from Low Water Mark

This publication is copyright. No part may be reproduced by any process except in accordance with the provisions of the Copyright Act. © State of Victoria.

This map should be read in conjunction with additional Planning Overlay Maps (if applicable) as indicated on the INDEX TO MAPS.

- Overlays**
- SLO3 Significant Landscape Overlay - Schedule 3
  - SLO4 Significant Landscape Overlay - Schedule 4



Printed: 31/8/2007

**AMENDMENT C18**