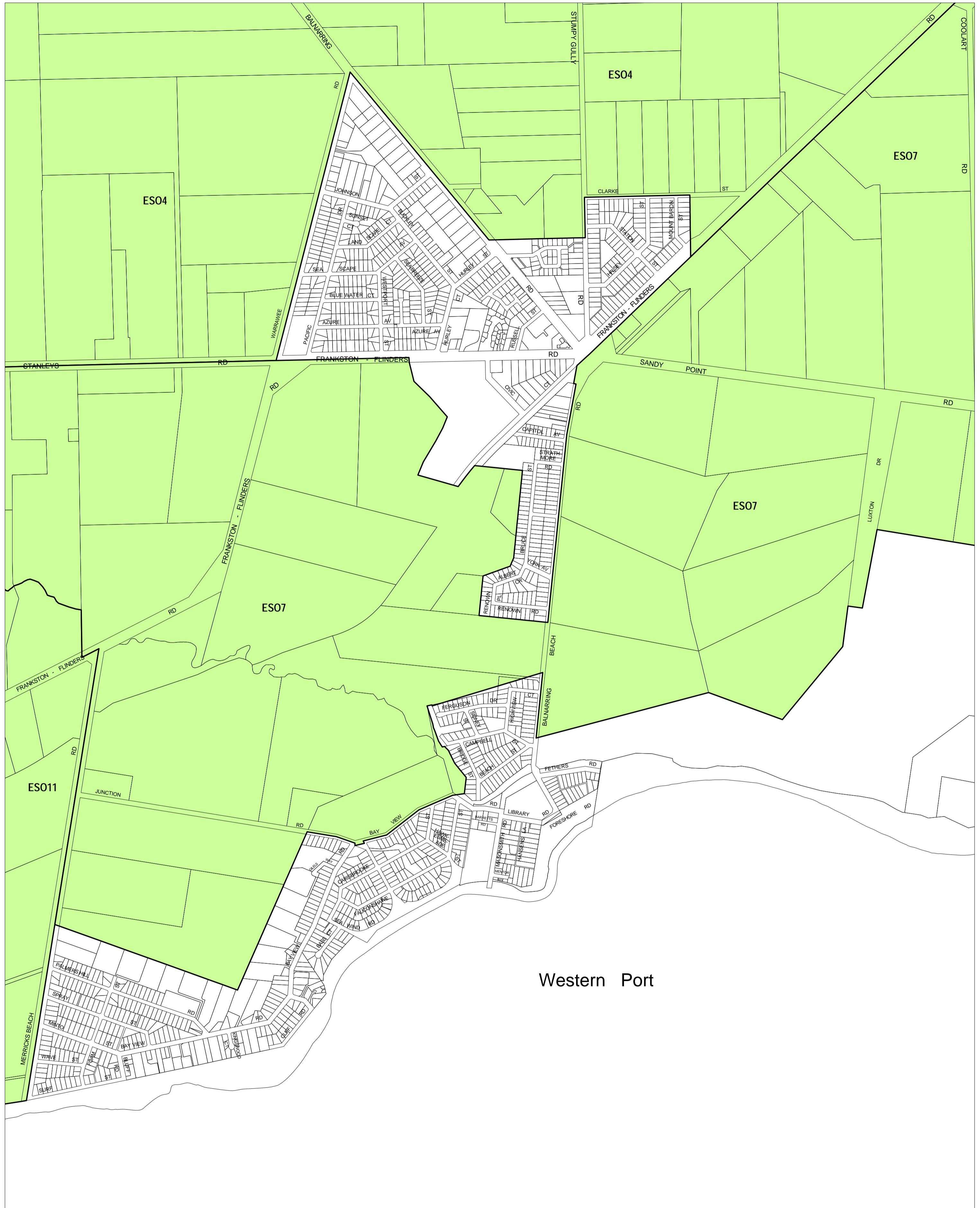


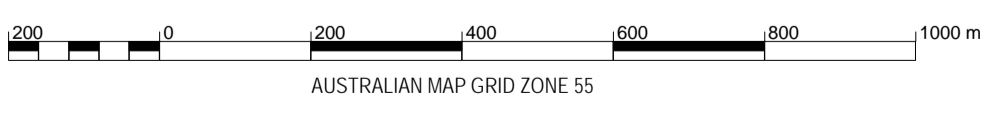
# MORNINGTON PENINSULA PLANNING SCHEME - LOCAL PROVISION



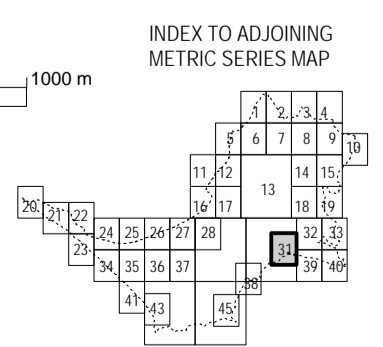
This publication is copyright. No part may be reproduced by any process except in accordance with the provisions of the Copyright Act. © State of Victoria.

This map should be read in conjunction with additional Planning Overlay Maps (if applicable) as indicated on the INDEX TO MAPS.

| Overlays |  |
|----------|--|
| ES011    | Environmental Significance Overlay - Schedule 11 |
| ES04     | Environmental Significance Overlay - Schedule 4  |
| ES07     | Environmental Significance Overlay - Schedule 7  |



AUSTRALIAN MAP GRID ZONE 55



Printed: 29/8/2007

AMENDMENT C18