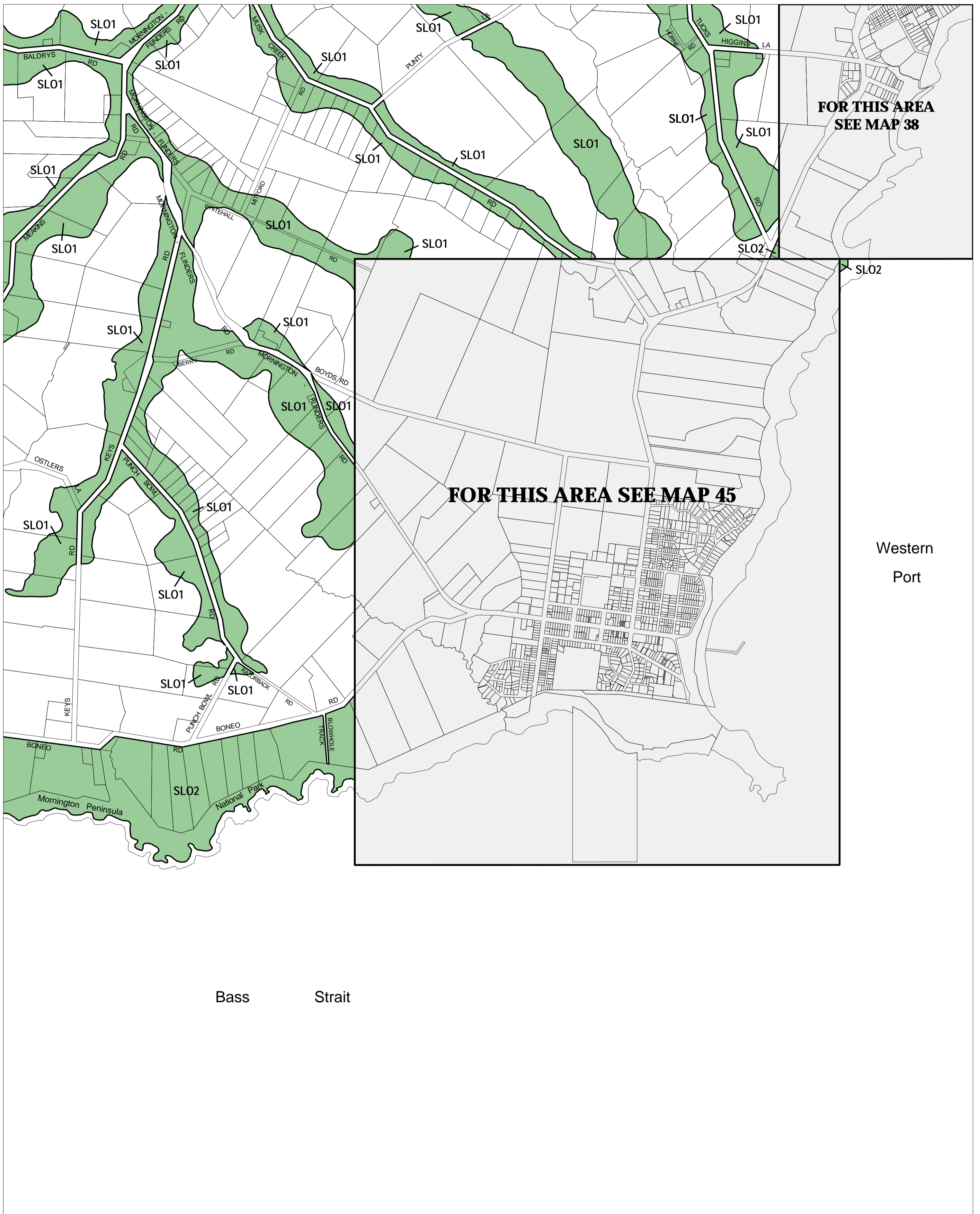


# MORNINGTON PENINSULA PLANNING SCHEME - LOCAL PROVISION



**FOR THIS AREA  
SEE MAP 38**

**FOR THIS AREA SEE MAP 45**

Western  
Port

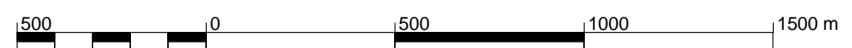
Bass Strait

This publication is copyright. No part may be reproduced by any process except in accordance with the provisions of the Copyright Act. © State of Victoria.

This map should be read in conjunction with additional Planning Overlay Maps (if applicable) as indicated on the INDEX TO MAPS.

**Overlays**

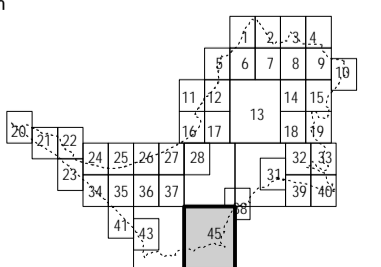
- SLO1 Significant Landscape Overlay - Schedule 1
- SLO2 Significant Landscape Overlay - Schedule 2



AUSTRALIAN MAP GRID ZONE 55



**INDEX TO ADJOINING METRIC SERIES MAP**



Printed: 31/8/2007

**AMENDMENT C75**