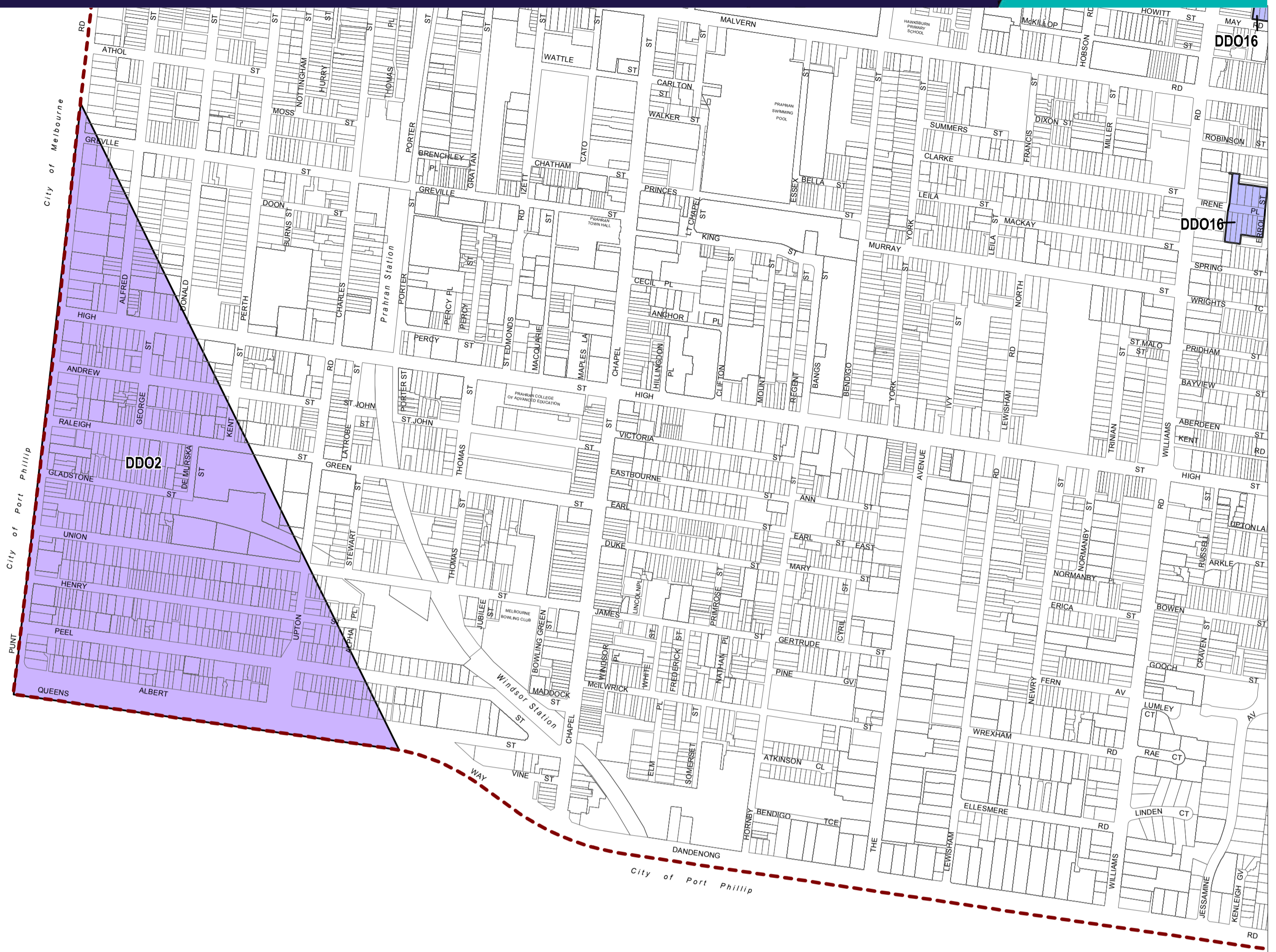


# STONNINGTON PLANNING SCHEME - LOCAL PROVISION




This publication is copyright. No part may be reproduced by any process except in accordance with the provisions of the Copyright Act 1968 State of Victoria.

This map should be read in conjunction with additional Planning Overlay Maps (if applicable) as indicated on the INDEX TO MAPS.

- Overlays**
- DDO16 Design And Development Overlay - Schedule 16
  - DDO2 Design And Development Overlay - Schedule 2

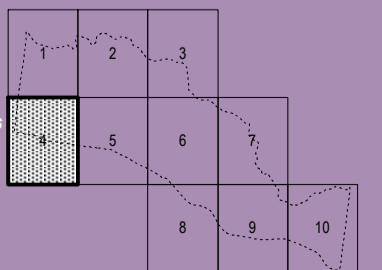
Municipal Boundary (if shown)



AUSTRALIAN MAP GRID ZONE 55

PREPARED BY: Planning Mapping Services

INDEX TO ADJOINING SCHEME MAPS



Printed: 16/2/2017

AMENDMENT C253

**VICTORIA**  
State Government

Environment,  
Land, Water  
and Planning